

STATE OF KANSAS
STATE CORPORATION COMMISSION

WELL PLUGGING RECORD

Give All Information Completely
Make Required Affidavit
Mail or Deliver Report to:
Conservation Division
State Corporation Commission
800 Bitting Building
Wichita, Kansas

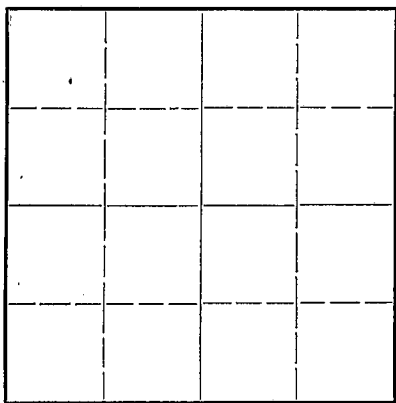
OR
FORMATION PLUGGING RECORD

Strike out upper line
when reporting plugging
off formations.

ROOKS County. Sec. 36 Twp. 10S Rge. 16W (#) (W)

Location as "NE 1/4 NW 1/4 SW 1/4" or footage from lines SW SW SE
Lease Owner. W. P. Faulkner & Pickrell Drilling Company, Inc.
Lease Name. Feldkamp Well No. 1
Office Address. 705 Fourth National Bank Bldg., Wichita 2, Kansas
Character of Well (completed as Oil, Gas or Dry Hole) Dry Hole
Date well completed. 11/7 19 49
Application for plugging filed. 11/7 19 49
Application for plugging approved. 11/7 19 49
Plugging commenced. 11/7 19 49
Plugging completed. 11/7 19 49
Reason for abandonment of well or producing formation Dry & Abandoned.

NORTH



Locate well correctly on above
Section Plat

If a producing well is abandoned, date of last production. 19
Was permission obtained from the Conservation Division or its agents before plugging was commenced? Yes

Name of Conservation Agent who supervised plugging of this well. Chas. Stough
Producing formation. Depth to top. Bottom. Total Depth of Well. 3604 Feet
Show depth and thickness of all water, oil and gas formations.


OIL, GAS OR WATER RECORDS

CASING RECORD

Formation	Content	From	To	Size	Put In	Pulled Out
				8 5/8"	291	None
				No oil string run.		

Describe in detail the manner in which the well was plugged, indicating where the mud fluid was placed and the method or methods used in introducing it into the hole. If cement or other plugs were used, state the character of same and depth placed, from feet to feet for each plug set.

Filled hole with heavy mud from 3604' to 285', bridged hole and ran 15 sacks cement. Filled hole with mud to 35', bridged hole and ran 10 sacks to bottom of hole. *cellar*



(If additional description is necessary, use BACK of this sheet)

Correspondence regarding this well should be addressed to Pickrell Drilling Company, Inc.
Address. 705 Fourth National Bank Building, Wichita 2, Kansas.

STATE OF KANSAS, COUNTY OF SEDGWICK, ss.


C. W. Sebitts (employee of owner) or (owner or operator) of the above-described well, being first duly sworn on oath, says: That I have knowledge of the facts, statements, and matters herein contained and the log of the above-described well as filed and that the same are true and correct. So help me God.

(Signature) *C. W. Sebitts*
705 Fourth Nat'l Bank Bldg., Wichita 2, Kansas
(Address)

SUBSCRIBED AND SWORN TO before me this 17th day of November, 19 49

My commission expires January 28, 1953.

Ethel Zimmerman
Notary Public.



COMPANY: W. P. FAULKNER Rotary Drilling Commenced: 10-27-49
 PICKRELL DRILLING COMPANY, INC. Rotary Drilling Completed: 11-7-49

LOCATION: FELDKAMP #1, SW SW SE Sec. 36-10S-16W
 Rocks County, Kansas

CONTRACTOR: PICKRELL DRILLING COMPANY, INC.
 Wichita, Kansas

CASING RECORD: 291' (9 jts.) 8 5/8" 24# sals. casing set at 291' in a 12 1/2" hole,
 cemented with 150 sacks cement.

Drilled 7 7/8" hole from 291' to 3604 T.D. No oil string run.

L O G

(Figures indicate bottom formation - measurements from top rotary bushing.)

Post Rock	40	Circulate for samples at 2988'.
Blue Shale	292	" " " " 3143'.
Shale & Sand	690	" " " " 3335'.
Shale & Shells	810	" " " " 3447'.
Shale, Shells & Sand	1110	" " " " 3604'.
Shale	1215	
Lime	1250	
Shale	1400	
Red Rock, Shale & Shells	1675	
Shale & Shells	1880	
Shale & Lime	2100	Lost Circulation at 1990'.
Lime	2260	
Lime & Shale	2350	Slope test at 1000' - 0° off.
Lime	2420	S.L.M. at 1000' O.K.
Shale & Lime	2930	Slope test at 1500' - 0° off.
Lime	3556	S.L.M. at 1500' O.K.
Lime & Shale	3604	Rotary T. D. Slope test at 2000' - 0° off.
		" " " 3000' - 0° off.
		S. I. M. at 3000' O.K.
		S.L.M. at 3604' O.K.


The undersigned, C. W. Sebitts, Secretary of PICKRELL DRILLING COMPANY, INC., hereby certifies in behalf of said corporation, that the above log is a true and correct log of the formation encountered in drilling the above well as reflected by the Daily Drilling Reports.

PICKRELL DRILLING COMPANY, INC.
By C. W. Sebitts
Secretary

STATE OF KANSAS)
) SS
COUNTY OF SEDGWICK)

BE IT REMEMBERED that on this 17th day of November, 1949, before me, the undersigned, a Notary Public, duly commissioned, in and for the county and state aforesaid, came C. W. Sebitts, Secretary of Pickrell Drilling Company, Inc., a corporation of the State of Kansas, personally known to me to be such officer, and to be the same person who executed as such officer the foregoing instrument of writing in behalf of said corporation, and he duly acknowledged the execution of the same for himself and for said corporation.

IN WITNESS WHEREOF, I have hereunto set my hand and official seal on the day and year last above written.



E. H. Zimmerman
Notary Public

PLUGGING
BOOK PAGE 123 LINE 7

My commission expires January 28, 1950