


STATE OF KANSAS  
STATE CORPORATION COMMISSION

Give All Information Completely  
Make Required Affidavit  
Mail or Deliver Report to:  
Conservation Division  
State Corporation Commission  
P. O. Box 17027  
Wichita, Kansas 67217  
NORTH

WELL PLUGGING RECORD



Locate well correctly on above  
Section Plat

Rooks County. Sec. 34 Twp. 10S Rge. 16W ~~W8~~ XWX  
Location as "NE/CNWSW" or footage from lines C - S/2 S/2 SE/4  
Lease Owner Northridge Oil Company  
Lease Name Ziegler Well No. 1  
Office Address 536 Gilpin, PO Box 18271, Denver, Colorado 80218  
Character of Well (completed as Oil, Gas or Dry Hole) Dry Hole  
Date well completed June 8, 19 72  
Application for plugging filed Verbal Application 19  
Application for plugging approved Verbal Approval 19  
Plugging commenced June 8, 19 72  
Plugging completed June 8; 19 72  
Reason for abandonment of well or producing formation \_\_\_\_\_

If a producing well is abandoned, date of last production \_\_\_\_\_ 19\_\_\_\_  
Was permission obtained from the Conservation Division or its agents before plugging was commenced? Yes

Name of Conservation Agent who supervised plugging of this well Leo F. Massey  
Producing formation \_\_\_\_\_ Depth to top \_\_\_\_\_ Bottom \_\_\_\_\_ Total Depth of Well 3,620 Feet  
Show depth and thickness of all water, oil and gas formations.

OIL, GAS OR WATER RECORDS

CASING RECORD

FORMATION	CONTENT	FROM	TO	SIZE	PUT IN	PULLED OUT
				8-5/8"	250'	None

RECEIVED  
STATE CORPORATION COMMISSION  
6-16-72  
JUN 16 1972  
CONSERVATION DIVISION  
Wichita, Kansas

Describe in detail the manner in which the well was plugged, indicating where the mud fluid was placed and the methods used in introducing it into the hole. If cement or other plugs were used, state the character of same and depth placed, from \_\_\_\_\_ feet to \_\_\_\_\_ feet for each plug set.

Filled hole with heavy rotary mud from 3,620 feet (rotary total depth) to 600 feet. Set plug at 600 feet and cemented with 70 sacks cement. Filled hole with heavy rotary mud from 600 feet to 240 feet. Set plug at 240 feet and cemented with 20 sacks cement. Filled hole with heavy rotary mud from 240 feet to 40 feet, set solid plug at 40 feet and cemented to cellar with 10 sacks cement, two sacks cement in rathole. Plugging operations accomplished utilizing Allied Oilwell Cementing pump truck through 4 1/2 inch drill pipe.

(If additional description is necessary, use BACK of this sheet)

Name of Plugging Contractor H-30, Inc.  
Address 200 North Main, Wichita, Kansas 67202


STATE OF Kansas, COUNTY OF Sedgwick, ss.  
Dean Britting, Agent (Signature of owner) \_\_\_\_\_ of the above-described

well, being first duly sworn on oath, says: That I have knowledge of the facts, statements, and matters herein contained and the log of the above described well as filed and that the same are true and correct. So help me God.

(Signature) Dean Britting  
200 No. Main, Wichita, Kansas 67202  
(Address)

Subscribed and sworn to before me this 15th. day of June, 1972

My commission expires June 30, 1974  
Elsie Willison  
Elsie Willison - Notary Public.



15-163-20440-0000

KANSAS GEOLOGICAL SOCIETY  
KANSAS WELL LOG BUREAU - KANSAS WELL SAMPLE BUREAU  
KANSAS GEOLOGICAL SOCIETY BUILDING  
508 EAST MURDOCK - WICHITA, KANSAS

COMPANY Northridge Oil Company

SEC. 34 T. 10S R. 16W  
LOC. C - S/2 S/2 SE/4

FARM Ziegler

NO. 1

TOTAL DEPTH 3,620'

COUNTY Rooks

COMM. May 31, 1972


COMP. June 8, 1972

KANSAS

SHOT OR TREATED

CONTRACTOR H-30, Inc.

ISSUED



CASING

20 10  
15 8  
12 6  
13 5

5/8" 250' cemented w/180 sxs cement ELEVATION 2060 RB

PRODUCTION

FIGURES INDICATE BOTTOM OF FORMATIONS

Post Rock and Shale	250'
Shale	955'
Shale and Shells	1,230'
Anhydrite	1,273'
Shale and Shells	1,320'
Shale and Lime	1,760'
Lime and Shale	2,400'
Shale and Lime	2,942'
Lime and Shale	3,183'
Lime	3,620'
Rotary Total Depth	3,620'

RECEIVED  
STATE CORPORATION COMMISSION  
JUN 16 1972  
CONSERVATION DIVISION  
Wichita, Kansas

I hereby certify the above and foregoing to be a true and correct log of the above described well as shown by the drilling reports.

H-30, INC.

*Dean Britting*  
Dean Britting

State of Kansas

County of Sedgwick

SS:

Subscribed and Sworn to before me a Notary Public in and for said county and state this 15th. day of June, 1972.

*Elsie Willison*  
Elsie Willison - Notary Public

My Commission Expires:

June 30, 1974

