

WELL LOG

Company: Donald C. Slawson
 Suite 408 One Twenty Building
 Wichita, Kansas 67202

Lease: Ochs 'A' #1
 190' N of SE NW NW, Section 6-9-27W
 Sheridan County, Kansas

Total Depth: 4010' Elevation: 2621 K.B.

Contractor: Slawson Drilling Company, Inc.

Commenced: September 24, 1969

Completed: September 30, 1969


Casing: 8 5/8" at 261' with 200 sx cement
 4 1/2" at 2267' with 500 sx cement

0-261	Clay & Sand
261-2247	Shale & Shells
2247-2281	Anhydrite
2281-2345	Shale
2345-2781	Shale & Lime
2781-3170	Lime & Shale
3170-4010	Lime
4010	Total Depth


RECEIVED
 STATE CORPORATION COMMISSION
 NOV 6 1969
 CONSERVATION DIVISION
 Wichita, Kansas


STATE OF KANSAS)
) SS:
 COUNTY OF SEDGWICK)

I, Donald C. Slawson, of the Slawson Drilling Company, Inc., upon oath state that the above and foregoing is a true and correct copy of the log of the Ochs 'A' #1 well.


 DONALD C. SLAWSON

Subscribed and sworn to before me this 7th day of October, 1969.




 Linda R. Sparr, Notary Public