

TYPE

NOTICE OF INTENTION TO DRILL

C-1

TO BE FILED WITH THE STATE CORPORATION COMMISSION
PRIOR TO COMMENCEMENT OF WELL

API Number 15-193-20,164
(For office use only) -0000

1. Operator Donald C. Slawson

Starting Date May 8, 1978

Address 200 Douglas Building, Wichita, Kansas 67202 County Thomas

2. Contractor Slawson Drilling Co., Inc.

Sec 34 Twp 9 S Rge 33W E W

Address 200 Douglas Building, Wichita, Kansas 67202 Spot Location approx C SW SE

3. Type of Equipment: Rotary Cable Tool

Nearest Lease Line 440' ft.

4. Well to be Drilled for: Oil Gas

Lease Name Miller 'LL'

Disposal Input Other

5. Depth of Deepest Fresh Water within 1 mile 320 ft.

Well No. 1

6. Depth of Municipal Water Well within 3 miles none ft.

7. Depth to Protect all Fresh Water 400' ft.

Est. Total Depth 4350' ft.



8. Amount of Surface Casing to be set 400' ft.


9. Alternate No. 1 No. 2

REMARKS:

OPERATOR STATES THAT HE WILL COMPLY WITH K. S. A. 55-128

Samples will be saved.

Signature of Operator 
Donald C. Slawson 



State Corporation Commission of Kansas
Conservation Division
245 North Water
Wichita, Kansas 67202

RECEIVED
STATE CORPORATION COMMISSION
5-3-78
MAY 03 1978

CONSERVATION DIVISION
Wichita, Kansas

(IF PREFERRED, MAIL IN ENVELOPE)