

Give All Information Completely
Make Required Affidavit
Mail or Deliver Report to:
Conservation Division
State Corporation Commission
212 No. Market
Wichita, Kansas

WELL PLUGGING RECORD

Logan

County. Sec. 7 Twp. 11 Rge. 33W (X) (W)

Location as "NE/CNW/SW" or footage from lines C S/2 NE SE

Lease Owner Donald C. Slawson

Lease Name Nollette 'H' Well No. 1

Office Address 200 Doulgas Building

Character of Well (completed as Oil, Gas or Dry Hole) dry hole

Date well completed June 1, 1978

Application for plugging filed June 1, 1978

Application for plugging approved June 1, 1978

Plugging commenced June 1, 1978

Plugging completed June 1, 1978

Reason for abandonment of well or producing formation dry hole

If a producing well is abandoned, date of last production 19

Was permission obtained from the Conservation Division or its agents before plugging was commenced? yes

Name of Conservation Agent who supervised plugging of this well Gilbert Balthazor

Producing formation Depth to top Bottom Total Depth of Well 4805 Feet

Show depth and thickness of all water, oil and gas formations.

OIL, GAS OR WATER RECORDS

CASING RECORD

FORMATION	CONTENT	FROM	TO	SIZE	PUT IN	PULLED OUT
	575.42	surface	572'	8 5/8"		

Describe in detail the manner in which the well was plugged, indicating where the mud fluid was placed and the method or methods used in introducing it into the hole. If cement or other plugs were used, state the character of same and depth placed, from feet to feet for each plug set.

1st plug @ 1500' w/70 sx
2nd plug @ 300' w/20 sx
Bridge @ 40' w/10 sx
2 sx in rat hole

6-23-1978

(If additional description is necessary, use BACK of this sheet)

Name of Plugging Contractor Donald C. Slawson

Address 200 Douglas Building Wichita, Kansas 67202


STATE OF KANSAS, COUNTY OF SEDGWICK, ss. R. J. THATCHER

(employee of owner) or (owner or operator) of the above-described well, being first duly sworn on oath, says: That I have knowledge of the facts, statements, and matters herein contained and the log of the above-described well as filed and that the same are true and correct. So help me God.

(Signature) R.J. Thatcher 200 Douglas Building

(Address)

Subscribed and Sworn to before me this 22nd day of June, 1978



My commission expires

Sherry L. Milford Notary Public.

15-109-20103-00-00

WELL LOG

OPERATOR: DONALD C. SLAWSON
 200 Douglas Building
 Wichita, Kansas 67202

LEASE: #1 Nollette 'H'
 C S/2 NE SE Sec. 7-11-33W
 Logan County, Kansas

CONTRACTOR: Slawson Drilling Company
 200 Douglas Building
 Wichita, Kansas 67202

COMMENCED: May 23, 1978

COMPLETED: June 1, 1978


CASING: Surface - 8 5/8" @ 573' w/375 sx 60/40 poz

0 - 578 Surface hole
 578 - 667 Shale
 667 - 1751 Shale, shells and sand
 1751 - 2659 Shale and shells
 2659 - 2686 Anhydrite
 2686 - 2688 Shale and shells
 2688 - 4091 Shale and lime
 4091 - 4462 Lime
 4462 - 4554 Lime and shale
 4554 - 4805 Lime
 4805 RTD

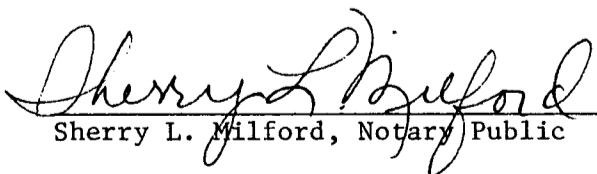
6-23-1978

STATE OF KANSAS)
) SS.
 COUNTY OF SEDGWICK)

I, R. J. THATCHER of the Slawson Drilling Company, Inc. upon oath state that the above and foregoing is a true and correct copy of the log of the #1 Nollette 'H' test.


 R. J. Thatcher - Engineer

Subscribed and sworn to before me this 22nd day of June, 1978.


 Sherry L. Milford, Notary Public

