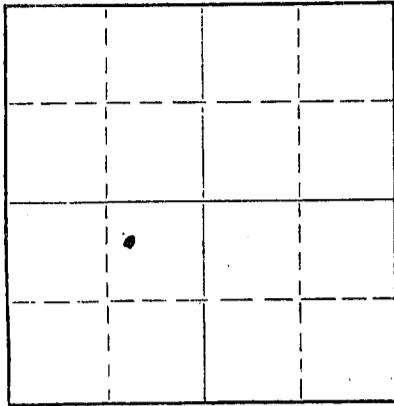


WELL PLUGGING RECORD

Give All Information Completely
Make Required Affidavit
Mail or Deliver Report to:
Conservation Division
State Corporation Commission
211 No. Broadway
Wichita, Kansas

NORTH



Locate well correctly on above
Section Plat

ooks County. Sec. 31 Twp. 10S Rge. 17 (E) W (W)
Location as "NE/CNW/SW" or footage from lines NW SE SW
Lease Owner Green Pipe & Supply Co.
Lease Name Remyse Well No. "A" #4
Office Address 817 Wright Bldg Tulsa Okla.
Character of Well (completed as Oil, Gas or Dry Hole) oil
Date well completed AUGUST 1950
Application for plugging filed MAY 11 1964
Application for plugging approved 19_____
Plugging commenced JUNE 1 1964
Plugging completed JUNE 2 1964
Reason for abandonment of well or producing formation
NO PRODUCTION

If a producing well is abandoned, date of last production _____ 19_____
Was permission obtained from the Conservation Division or its agents before plugging was commenced? YES

Name of Conservation Agent who supervised plugging of this well ELDON PETTY
Producing formation ARBuckle Depth to top 3633 Bottom 3642 Total Depth of Well 3642 Feet
Show depth and thickness of all water, oil and gas formations.

OIL, GAS OR WATER RECORDS

CASING RECORD

FORMATION	CONTENT	FROM	TO	SIZE	PUT IN	PULLED OUT
				8-5/8	143	0
				5 1/2	3635	591

Describe in detail the manner in which the well was plugged, indicating where the mud fluid was placed and the method or methods used in introducing it into the hole. If cement or other plugs were used, state the character of same and depth placed, from _____ feet to _____ feet for each plug set.

Discharged 4 S of Cement at approx 1350 with Drums Bales
Shot Pipe & Pulled to 500; Circulated mud with pump truck
Spotted 20 S of Cement at 500; pulled pipe to 200 & pumped 20 S of
Cement; pulled pipe to 30' & pumped 10 S of Cement in top of Surface
Pipe.

RECEIVED
STATE CORPORATION COMMISSION
6-18-64
JUN 18 1964

CONSERVATION DIVISION
Wichita, Kansas


Name of Plugging Contractor Best Self # 48
Address Rt. #4 Hutchinson Kansas

STATE OF Kansas, COUNTY OF Renov, ss.

(employee of owner) or (owner or operator) of the above-described well, being first duly sworn on oath, says: That I have knowledge of the facts, statements, and matters herein contained and the log of the above-described well as filed and that the same are true and correct. So help me God.

(Signature) Best Self
Rt. #4 Hutchinson Kansas
(Address)

SUBSCRIBED AND SWORN to before me this 8 day of June, 1964
Oct 18, 1965
My commission expires _____
Whitely Gay
Notary Public.




15-163-01853-0000

Company- BAY PETROLEUM CORPORATION
 Farm- Kempe "A" No. 4

SEC. 31 T. 10 R. 17W
 NW NE SW

Total Depth. 3642 RB
 Comm. 7-8-51 Comp. 7-22-51
 Shot or Treated.
 Contractor. Pickrell Drlg Co.
 Issued. 10-6-51

County Rooks
 KANSAS



Elevation. 2077

Production. 124 bbls

CASING:

8 5/8" 143' cem w/75 sx
 5 1/2" 3635' cem w/250 sx

Figures indicate Bottom of Formations.

MEASUREMENTS ARE FROM TOP ROTARY BUSHINGS.

cellar	5
surface hole	143
shale, sand	1060
shale, lime	1350
anhydrite	1390
shale	1710
shale, lime	1910
shale	2050
shale, lime	2270
lime	2380
lime, shale	2570
lime	2695
shale	2910
shale, lime	3010
lime	3118
lime, shale	3175
lime	3642 RTD
Total Depth	

Tops:
 Topeka 3032
 Heebner 3255
 Toronto 3276
 Lansing 3297
 Conglomerate 3551
 Arbuckle 3633

S.L.M. 3300 OK.

DST: 3213-36 Open 30 min.
 Rec. 690' salt water

DST: 3330-43 Open 40 min.
 rec. 1285' salt water BHP 530#.

DST: 3467-3522 Op. 45 min. Rec.
 30' mud.

DST: 3634-37 Open 30 min. Good
 blow. Rec. 225' oil & muddy oil
 & 60' heavily oil cut mud, 790# BHP

RECEIVED
 STATE CORPORATION COMMISSION

JUN 18 1964

CONSERVATION DIVISION
 Wichita, Kansas