

TYPE OR PRINT

NOTICE OF INTENTION TO DRILL


RULE 82-2-311



TO BE FILED WITH THE STATE CORPORATION COMMISSION PRIOR TO COMMENCEMENT OF WELL

1. Operator EMPIRE DRILLING CO. Address 650 4TH NATL BANK BLDG
2. Lease name MUSSEMANN Well No. 1 County TREGO
3. Well Location NW SW SW Sec. 35 Township 11 Range 24W
4. Well to be drilled 330 ft. from nearest lease line.
5. Drilling Contractor SAME Address _____
6. Type of equipment: Rotary Cable Tool Approx. date operation to begin JULY 16 195 1962
7. Well to be drilled for Oil Gas Disposal Input Estimated Total Depth of Well 4050 ft.
8. Depth of deepest fresh water well within one mile of location _____ ft. If none exists, write NONE NONE
9. Ground elevation at location is approx. _____ ft. higher or _____ ft. lower than ground elevation at water well.
10. Depth of the deepest municipal water well within three miles of location _____ ft. If none exists, write NONE NONE
11. Operator states that he will set surface pipe at least 25 ft. below all Tertiary or unconsolidated deposits and, taking into consideration differences in ground elevations, that the minimum depth necessary, to the best of his knowledge and belief, to protect all fresh water zones is 100 ft. and operator agrees to set surface pipe at this location to a depth of not less than 130 ft. Alternate 1 Alternate 2

REMARKS:

Signature of Operator



State Corporation Commission of Kansas
Conservation Division
500 Insurance Building
212 North Market
Wichita 2, Kansas

RECEIVED
STATE CORPORATION COMMISSION
7-12-1962
JUL 12 1962

CONSERVATION DIVISION
Wichita, Kansas

(IF PREFERRED, MAIL IN ENVELOPE)