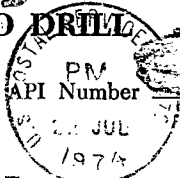


TYPE

NOTICE OF INTENTION TO DRILL



15-163-20,536

(For office use only) - 0000

TO BE FILED WITH THE STATE CORPORATION COMMISSION
PRIOR TO COMMENCEMENT OF WELL

Starting Date August 5, 1974

1. Operator Raymond Oil Company, Inc.

County Rooks

Address 200 West Douglas, Wichita, KS 67202

Sec. 16 Twp. 10S S Rge. 16 ~~W~~

2. Contractor Murfin Drilling Company

Spot Location SW SE NE

Address 617 Union Center, Wichita, KS 67202

Nearest Lease Line 300 ft.

3. Type of Equipment: Rotary X Cable Tool _____

Lease Name Post Conger

4. Well to be Drilled for: Oil X Gas _____

Well No. 3

Disposal _____ Input _____ Other _____

Est. Total Depth 3600 ft.

5. Depth of Deepest Fresh Water within 1 mile None ft.

6. Depth of Municipal Water Well within 3 miles None ft.

7. Depth to Protect all Fresh Water 200 ft.

8. Amount of Surface Casing to be set 250 ft.

9. Alternate No. 1 _____ No. 2 X _____

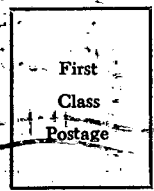

REMARKS:

OPERATOR STATES THAT HE WILL COMPLY WITH K. S. A. 55-128
RAYMOND OIL COMPANY, INC.

Signature of Operator

Wm. M. Raymond
Wm. M. Raymond - President





State Corporation Commission of Kansas
Conservation Division
P. O. Box 17027
Wichita, Kansas 67217

RECEIVED
STATE CORPORATION COMMISSION
7-23-74
JUL 23 1974
CONSERVATION DIVISION
Wichita, Kansas

(IF PREFERRED, MAIL IN ENVELOPE)