


Give All Information Completely  
Make Required Affidavit - Mail  
Or Deliver Report To:

Conversation Division  
State Corporation Commission  
200 Colorado Derby Building  
Wichita, Kansas 67202



Locate Well Correctly On The  
Above Section Plat Map

Gove County, Sec. 33 Twp. 11S Rge. 30 E/W  
Location As "NE/CNW 1/4 SW1/4" Or Footage From Lines  
SW NW

Lease Owner Dome Petroleum Corporation

Lease Name Dome-Jensen Well No. # 1-33

Office Address 1625 Broadway Denver Colo. 80202

Character Of Well (Completed As Oil, Gas Or Dry Hole)  
DRY HOLE

Date Well Completed 7-20 19 81

Application For Plugging Filed 7-20 19 81

Application For Plugging Approved 7-20 19 81

Plugging Commenced 7-20 19 81

Plugging Completed 7-20 19 81

Reason For Abandonment Of Well Or Producing Formation  
Dry Hole

If A Producing Well Is Abandoned, Date Of Last Production  
19

Was Permission Obtained From The Conservation Division Or  
Its Agents Before Plugging Was Commenced? Yes

Name Of Conservation Agent Who Supervised Plugging Of This Well Marion Schmidt

Producing Formation Depth To Top Bottom Total Depth Of Well 4597'

Show Depth And Thickness Of All Water, Oil And Gas Formations.

OIL, GAS OR WATER RECORDS

CASING RECORD

FORMATION	CONTENT	FROM	TO	SIZE	PUT IN	PULLED OUT
				8 5/8	290'	None

Describe In Detail The Manner In Which The Well Was Plugged, Indicating Where The Mud Fluid Was  
Placed And The Method Or Methods Used In Introducing It Into The Hole. If Cement Or Other Plugs  
Were Used, State The Character Of Same And Depth Placed, From Feet To Feet  
For Each Plug Set. 1st Plug @ 1250' w/60 sx cmn

2st Plug @ 310' w/ 30 sx cmn

3rd Plug @ 40' w/ 10 sx cmn

5 sx in rat hole

RECEIVED  
STATE CORPORATION COMMISSION

AUG 10 1981  
8-10-1981  
CONSERVATION DIVISION  
Wichita, Kansas

Please Note: (If Additional Description If Necessary, Use Back Of This Sheet)

Name Of Plugging Contractor RAMCO DRILLING CO.

State Of Kansas County Of Sedgwick ss: J. V. Crawford


of Ramco Drilling Co. being first duly sworn on oath, says: That I have knowledge of the facts, statements and  
matters herein contained and the log of the above described well as filed and that same are true  
and correct. So help me God.

THE RAMCO DRILLING CORPORATION

Signature: *J. V. Crawford*

(Address)

Subscribed And Sworn To Before Me This 7th Day Of August, 19 81



*Juanita L. Botkin*  
Notary Public

My Commission Expires:

W E L L L O G

WELL NAME: Dome Jensen #1-33

OPERATOR: Dome Petroleum Corp.

SPUD DATE: 7-7-81

CONTRACTOR: Ramco Drilling Co.

COMPLETION DATE: 7-20-81

CASING: 8 5/8 @ 290' w/ 185 sx class A, 2% cc 1/4 flo seal sx.

LOCATION: SE NW 33-11S-30W

<u>FORMATION</u>	<u>FROM</u>	<u>TO</u>
Surface Soils	0	135
Shale	135	335
Sand and Shale	335	1463
Shale and Sand	1463	1517
Sand and Shale	1517	2415
Shale	2415	2559
Sand and Shale	2559	2780
Shale	2780	3404
Shale and Chalk	3404	3680
Shale	3680	3790
Shale and Shells	3790	3930
Lansing and Kansas City	3930	4270
Lime	4270	4360
Cherokee	4360	4435
Mississippi	4435	4515
Shale and Lime	4515	4572
Shale	4572	4597
RTD	4597	

RECEIVED  
STATE CORPORATION COMMISSION

AUG 10 1981  
8-10-1981  
CONSERVATION DIVISION  
Wichita, Kansas

STATE OF KANSAS

COUNTY OF SEDGWICK


I certify that the above information is true and correct to the best of my knowledge.

THE RAMCO DRILLING CORPORATION

By: *[Signature]*

Subscribed and sworn to before me on this 10th day of August, 1981.

*Juanita L. Botkin*  
Notary Public



My Appointment Expires: