

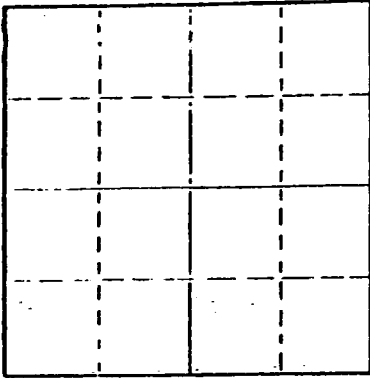
15-063-20297-00-00

STATE OF KANSAS  
STATE CORPORATION COMMISSION

Give All Information Completely  
Make Required Affidavit  
Mail or Deliver Report to  
Conservation Division  
State Corporation Commission  
245 North Water  
Wichita, KS 67202

FORM CP-4

WELL PLUGGING RECORD



Locate well correctly on above  
Section Plot

Gove County, Sec. 36 Twp 11s Rge. (E) 31 (W)  
 Location as "NE/CNWSW" or footage from lines: C SE SW  
 Lease Owner: Murfin Drilling Company  
 Lease Name: BRUNGARDT Well No. 1  
 Office Address: 617 Union Center, Wichita, Ks 67202  
 Character of Well (completed as Oil, Gas or Dry Hole): Dry Hole  
 Date well completed: 3/28 1976  
 Application for plugging filed: 3/28 1976  
 Application for plugging approved: 3/28 1976  
 Plugging commenced: 3/28 1976  
 Plugging completed: 3/28 1976  
 Reason for abandonment of well or producing formation: Dry Hole  
 If a producing well is abandoned, date of last production: 19  
 Was permission obtained from the Conservation Division or its agents before plugging was commenced? Yes

Name of Conservation Agent who supervised plugging of this well: Leo Massey  
 Producing formation: \_\_\_\_\_ Depth to top: \_\_\_\_\_ Bottom: \_\_\_\_\_ Total Depth of Well: 4285' Feet  
 Show depth and thickness of all water, oil and gas formations.

OIL, GAS OR WATER RECORDS				CASING RECORD		
FORMATION	CONTENT	FROM	TO	SIZE	PUT IN	PULLED OUT
				8 5/8"	225	None

Describe in detail the manner in which the well was plugged, indicating where the mud fluid was placed and the method or methods used in introducing it into the hole. If cement or other plugs were used, state the character of same and depth placed, from \_\_\_\_\_ feet to \_\_\_\_\_ feet for each plug set.

1st plug @ 1500' w/70 sx  
 2nd plug @ 215' w/20 sx  
 3rd plug @ 40' w/10 sx  
 5 sx in mouse hole  
 5 sx in rat hole

RECEIVED  
 STATE CORPORATION COMMISSION  
 4-22-1976  
 APR 22 1976  
 CONSERVATION DIVISION  
 WICHITA, KANSAS

(If additional description is necessary, use BACK of this sheet)  
 Name of Plugging Contractor: Sun Oilwell  
 Address: Box 169, Gt. Bend, Ks

STATE OF Kansas COUNTY OF Sedgwick, ss.


James R. Daniels (employee of owner) or (owner or operator) of the above-described well, being first duly sworn on oath, says: That I have knowledge of the facts, statements, and matters herein contained and the log of the above-described well as filed and that the same are true and correct. So help me God.

(Signature) James R. Daniels  
 617 Union Center, Wichita, Ks  
 (Address)

Subscribed and sworn to before me this 21st day of April, 1976

JOLENE S. FRISBIE, STATE NOTARY PUBLIC  
 My Comm. Exp. March 13, 1979

Jolene S. Frisbie  
 Notary Public.



15-063-20297-00-00  
WELL LOG

COMPANY Murfin Drilling Company

SEC. 36 T. 11S R. 31W  
LOC. C SE SW

FARM BRUNGARDT NO. 1


RIG. NO. 14

TOTAL DEPTH 4285'

COMM. 3/20/76

COMP. 3/28/76

COUNTY Gove  
KANSAS



CONTRACTOR Murfin Drilling

CASING

20	10
15	8 5/8" @ 225' w/225 SX
12	6
13	5

ELEVATION 2914' GL

PRODUCTION D&A

FIGURES INDICATE BOTTOM OF FORMATIONS

- 125 - surf soil & sand
- 180 - cleatch, sand
- 245 - gray shale
- 1915 - shale, sand
- 1970 - sandstone, sand
- 2130 - redshale, sand
- 2425 - shale
- 3145 - lime, shale
- 3340 - shale, lime, sand
- 3935 - lime, shale
- 3970 - lime
- 4010 - lime, shale
- 4285 - lime
- 4285 - TD

RECEIVED  
GEOLOGICAL SURVEY


4-22-1976  
APR 22 1976

CONVENTION DIVISION  
Wichita, Kansas

State of Kansas  
County of Sedgwick } ss:

I, James R. Daniels of the Murfin Drilling Company

do hereby state that the above and foregoing is a true and correct copy of the log of the Brungardt #1 well.



Subscribed and sworn to before me this 21st day of April 19 76

JOLENE S. FRISBIE, STATE NOTARY PUBLIC,  
My Commission Expires: My Comm. Exp. March 13, 1979

James R. Daniels  
Jolene S. Frisbie  
NOTARY PUBLIC