

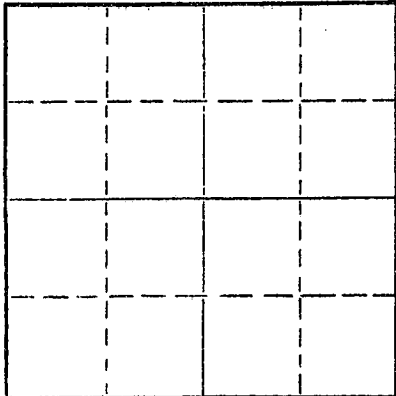
15-063-20129-00-00

STATE OF KANSAS  
STATE CORPORATION COMMISSION

Form CP-4

Give All Information Completely  
Make Required Affidavit  
Mail or Deliver Report to:  
Conservation Division  
State Corporation Commission  
P. O. Box 17027  
Wichita, Kansas 67217  
NORTH

WELL PLUGGING RECORD



Locate well correctly on above  
Section Plat

Gove County, Sec. 17 Twp. 11S Rge. XX31W (W)

Location as "NE/CNW/SW" or footage from lines C NE NW

Lease Owner Pickrell Drilling Company

Lease Name Hays-Pioneer "A" Well No. 1

Office Address 705 Fourth National Bank Bldg., Wichita, Kansas 67202

Character of Well (completed as Oil, Gas or Dry Hole) Dry Hole

Date well completed Sept. 22 19 72

Application for plugging filed Sept. 21 19 72

Application for plugging approved Sept. 21 19 72

Plugging commenced Sept. 22 19 72

Plugging completed Sept. 22 19 72

Reason for abandonment of well or producing formation Dry Hole

If a producing well is abandoned, date of last production 19

Was permission obtained from the Conservation Division or its agents before plugging was commenced? Yes

Name of Conservation Agent who supervised plugging of this well W. L. Nichols

Producing formation Depth to top Bottom Total Depth of Well 4674 Feet

Show depth and thickness of all water, oil and gas formations.

OIL, GAS OR WATER RECORDS

CASING RECORD

FORMATION	CONTENT	FROM	TO	SIZE	PUT IN	PULLED OUT
				8-5/8"	275'	NONE

Describe in detail the manner in which the well was plugged, indicating where the mud fluid was placed and the method or methods used in introducing it into the hole. If cement or other plugs were used, state the character of same and depth placed, from feet to feet for each plug set.

Bottom Plug @ 1600' w/110 sacks, Middle Plug @ 310' w/30 sacks,  
Top Plug @ 40' w/10 sacks.

RECEIVED  
STATE CORPORATION COMMISSION  
SEP 27 1972  
CONSERVATION DIVISION  
Wichita, Kansas


Name of Plugging Contractor Pickrell Drilling Company  
Address 705 Fourth National Bank Building, Wichita, Kansas 67202

STATE OF Kansas, COUNTY OF Sedgwick, ss.

C. W. Sebitts (employee of owner) or (owner or operator) of the above-described well, being first duly sworn on oath, says: That I have knowledge of the facts, statements, and matters herein contained and the log of the above-described well as filed and that the same are true and correct. So help me God.

(Signature) C. W. Sebitts  
705 Fourth National Bank Bldg., Wichita, Kansas  
(Address)

Subscribed and sworn to before me this 25th day of September, 19 72



Esther Lamone  
Notary Public.

My commission expires January 19, 1973

ROTARY DRILLING LOG

COMPANY: Pickrell Drilling Company  
705 Fourth National Bank Building  
Wichita, Kansas 67202

Rotary Drilling Commenced 9/10/72

Rotary Drilling Completed 9/22/72

LOCATION: Hays-Pioneer "A" No. 1, C NE NW Section 17-11S-31W  
Gove County, Kansas

CONTRACTOR: **PICKRELL DRILLING COMPANY**  
Wichita, Kansas

CASING RECORD: Run 7 Jts. 8-5/8" surface casing set @ 275' KB. Cemented with  
150 sacks cement. Completed 5:45 P.M. Circulated.

No oil string run. D & A, Plug down 4:00 A.M. September 22, 1972.

LOG

(Figures indicate bottom of formation — measurements from top of rotary bushing.)

65	Surface Soil	C.F.S.
135	Sand	4025
870	Shale	4050
1750	Shale - Sand Streaks	4075
2509	Shale	4085
2544	Anhydrite	4108
2650	Shale	4198
2835	Shale - Lime	4253
2980	Lime	4280
3805	Lime & Shale	4500
3935	Shale & Lime	4629
4167	Lime & Shale	4674
4252	Lime	
4345	Lime & Shale	
4448	Lime	
4476	Lime & Shale	
4512	Lime	
4552	Lime & Shale	
4600	Lime	
4660	Lime, Miss.	
4674	Lime, RTD	

RECEIVED  
STATE CORPORATION COMMISSION  
9-27-1972  
SEP 27 1972  
CONSERVATION DIVISION  
Wichita, Kansas

Slope Tests

2000  
2500  
3000  
3500  
4000  
4500

The undersigned, C. W. Sebitts, Attorney-in-Fact for PICKRELL DRILLING COMPANY, hereby certifies in behalf of said Company, that the above is a true and correct log of the formation encountered in drilling the above well as reflected by the Daily Drilling Reports.

PICKRELL DRILLING COMPANY


By C. W. Sebitts Attorney-in-Fact

STATE OF KANSAS }  
COUNTY OF SEDGWICK } ss.:

On this 25th day of September, 19 72, before me the undersigned, a Notary Public, in and for

the County and State aforesaid, personally appeared C. W. Sebitts, to me known to be the identical person who subscribed the name of PICKRELL DRILLING COMPANY to the foregoing instrument as its Attorney-in-Fact, and acknowledged to me that he executed the same as his free and voluntary act and deed, and as the free and voluntary act and deed of such company, for the uses and purposes therein set forth.

Given under my hand and seal of office the day and year last above written.



My commission expires: January 19, 1973

Esther Lamone  
Notary Public