

15-063-20828-00-00

STATE OF KANSAS
STATE CORPORATION COMMISSION
200 Colorado Derby Building
Wichita, Kansas 67202

WELL PLUGGING RECORD
K.A.R.-82-3-117

API NUMBER 15-063-20,828

LEASE NAME Wieland

WELL NUMBER 1

SPOT LOCATION SW SW SW

SEC. 16 TWP J1S RGE 31W (E) or (W)

COUNTY Gove

Date Well Completed 11-7-84

Plugging Commenced 11-7-84

Plugging Completed 11-7-84

TYPE OR PRINT
NOTICE: Fill out completely
and return to Cons. Div.
office within 30 days.

LEASE OPERATOR A. Scott Ritchie

ADDRESS 125 N. Market, Suite 950, Wichita, KS 67202

PHONE # (316) 267-4375 OPERATORS LICENSE NO. 5198

Character of Well D&A
(Oil, Gas, D&A, SWD, Input, Water Supply Well)

Did you notify the KCC/KDHE Joint District Office prior to plugging this well? Yes

Which KCC/KDHE Joint Office did you notify? Carl Goodrow, Hays, Ks.

Is ACO-1 filed? _____ If not, is well log attached? _____

Producing formation _____ Depth to top _____ bottom _____ T.D. 4650'

Show depth and thickness of all water, oil and gas formations.

OIL, GAS OR WATER RECORDS

CASING RECORD

Formation	Content	From	To	Size	Put in	Pulled out
Surface				8-5/8"	304	none

Describe in detail the manner in which the well was plugged, indicating where the mud fluid was placed and the method or methods used in introducing it into the hole. If cement or other plugs were used state, the character of same and depth placed, from feet to feet each set.

1st plug set @ 225' w/ 25 sx;
2nd plug set @ 1600' w/100 sx;
3rd plug set @ 500' w/ 40 sx;
4th plug set @ 40' w/ 10 sx;
10 sx in rat hole; 10 sx mouse hole.

(If additional description is necessary, use BACK of this form.)


Name of Plugging Contractor Murfin Drilling Company License No. 6033
Address 250 N. Water, Suite 300, Wichita, KS 67202

RECEIVED
STATE CORPORATION COMMISSION

STATE OF Kansas COUNTY OF Sedgwick, ss.

Jack E. Goss (employee of operator) or
(operator) of above-described well, being first duly sworn on oath, says: That I have knowledge of the facts, statements, and matters herein contained and the log of the above-described well as filed that the same are true and correct in the presence of me and God.

JAN 08 1985
1-8-1985
CONSERVATION DIVISION
Wichita, Kansas



(Signature) JE Goss
Jack E. Goss, Agent for Operator
(Address) 250 N. Water, Suite 300
Wichita, KS 67202

SUBSCRIBED AND SWORN TO before me this 3 day of January, 1985

Eleanor Hall
Eleanor Hall Notary Public


My Commission expires: 4-25-87

WELL LOG

A. SCOTT RITCHIE
 COMPANY 125 N. Market, Suite 950
 Wichita, KS 67202
 FARM WIELAND NO. 1
 RIG. NO. 24
 TOTAL DEPTH 4650'
 COMM. 10-30-84 COMP. 11-7-84
 CONTRACTOR MURFIN DRILLING COMPANY
 250 N. Water, Suite 300
 Wichita, KS 67202

SEC. 16 T. 11S R. 31W
 LOC. SW SW SW

COUNTY Gove
 KANSAS



CASING
 20 10
 15 8
 12 6
 13 5

-5/8" csg set @ 304' w/200 sx 60-40 Pozmix, 2% gel, 3% CC.

PRODUCTION


FIGURES INDICATE BOTTOM OF FORMATIONS

Sand & Clay	150'
Shale	304'
Shale & Sand	2508'
Anhydrite	2534'
Shale & Shells	2765'
Shale	3010'
Shale & Lime	4493'
Shale	4500'
Lime & Shale	(RTD) 4650'

RECEIVED
 STATE CORPORATION COMMISSION
 1-8-1985
 JAN 08 1985
 CONSERVATION DIVISION
 Wichita, Kansas

State of Kansas
 County of Sedgwick ss:

I, Jack E. Goss of the Murfin Drilling Company
 do hereby certify that the above and foregoing is a true and correct copy of the log of the Wieland #1 well.



Jack E. Goss
 Jack E. Goss, Agent for Operator
 19 85

Subscribed and sworn to before me this 3rd day of January
 My Commission Expires: 4-25-87

Eleanora Hall
 Eleanora Hall
 NOTARY PUBLIC