


15-109-20087-00-00

STATE OF KANSAS
STATE CORPORATION COMMISSION

Form CP-4

Give All Information Completely
Make Required Affidavit
Mail or Deliver Report to:
Conservation Division
State Corporation Commission
P. O. Box 17027
Wichita, Kansas 67217
NORTH

WELL PLUGGING RECORD



Locate well correctly on above
Section Plat

Logan County. Sec. 20 Twp. 11 Rge. 33W (E) (W)
Location as "NE/CNWxSWx" or footage from lines C SW SE
Lease Owner Donald C. Slawson
Lease Name Schmidt 'FF' Well No. 1
Office Address 200 Douglas Building, Wichita, Kansas 67202
Character of Well (completed as Oil, Gas or Dry Hole) dry hole
Date well completed August 27, 1977 19
Application for plugging filed August 27, 19 77
Application for plugging approved August 27 19 77
Plugging commenced August 27 19 77
Plugging completed August 27 19 77
Reason for abandonment of well or producing formation dry hole
If a producing well is abandoned, date of last production 19
Was permission obtained from the Conservation Division or its agents before plugging was commenced? yes

Name of Conservation Agent who supervised plugging of this well Gilbert Balthazor
Producing formation Depth to top Bottom Total Depth of Well 4810' Feet
Show depth and thickness of all water, oil and gas formations.

OIL, GAS OR WATER RECORDS

CASING RECORD

FORMATION	CONTENT	FROM	TO	SIZE	PUT IN	PULLED OUT
	330.97			8 5/8"	328'	

Describe in detail the manner in which the well was plugged, indicating where the mud fluid was placed and the method or methods used in introducing it into the hole. If cement or other plugs were used, state the character of same and depth placed, from feet to feet for each plug set.

1st plug @ 1400' w/70 sx
2nd plug @ 300' w/20 sx
3rd plug @ 40' w/10 sx
2 sx in rat hole

9-15-1977

(If additional description is necessary, use BACK of this sheet)
Name of Plugging Contractor Slawson Drilling Co., Inc.
Address 200 Douglas Building, Wichita, Kansas 67202

STATE OF Kansas, COUNTY OF Sedgwick, ss.
R.J. Thatcher (employee of owner) or (owner or operator) of the above-described well, being first duly sworn on oath, says: That I have knowledge of the facts, statements, and matters herein contained and the log of the above-described well as filed and that the same are true and correct. So help me God.

(Signature) R.J. Thatcher
R.J. Thatcher, 200 Douglas Bldg., Wichita, KS
(Address)

SUBSCRIBED AND SWORN TO before me this 12th day of September, 1977

My commission expires 11/9/80

MarGene Hamer Notary Public.



15-109-20087-00-00

WELL LOG

OPERATOR: Donald C. Slawson
 200 Douglas Building
 Wichita, Kansas 67202

LEASE: #1 Schmidt 'FF'
 C SW SE Sec. 20-11-33W
 Logan County, Kansas

CONTRACTOR: Slawson Drilling Co., Inc.

COMMENCED: August 16, 1977

COMPLETED: August 27, 1977

CASING: 8 5/8" @ 328' w/200 sx 60/40 poz


0 - 332	Surface hole
332 - 1938	Shale, sand and shells
1938 - 2702	Shale
2702 - 4155	Shale and lime
4155 - 4488	Lime
4488 - 4606	Lime and shale
4606 - 4655	Lime
4655 - 4663	Lime and shale
4663 - 4810	Lime
4810	RTD

RECORDED
 STATE OF KANSAS
 9-15-1977
 SEP 15 1977

COMMISSIONER OF REVENUE
 STATE OF KANSAS


STATE OF KANSAS)
)
 COUNTY OF SEDGWICK) SS.

I, R.J. Thatcher, of the Slawson Drilling Company, Inc. upon oath state that the above and foregoing is a true and correct copy of the log of the #1 Schmidt 'FF' test.



 R.J. Thatcher

Subscribed and sworn to before me this 12th day of September, 1977.



 MarGene Hamer

STATE NOTARY PUBLIC
 KANSAS
MARGENE HAMER
 Sedgwick County, Ks.
 My Appt. Exp. 11-9-80