


Give All Information Completely
Make Required Affidavit
Mail or Deliver Report to:
Conservation Division
State Corporation Commission
212 No. Market
Wichita, Kansas

WELL PLUGGING RECORD

NORTH



Locate well correctly on above
Section Plat

Logan County. Sec. 25 Twp. 11 Rge. 33W (E) (W)

Location as "NE/CNW&SW&" or footage from lines SE SW NW

Lease Owner Donald C. Slawson

Lease Name James 'E' Well No. 1

Office Address 200 Douglas Building, Wichita, Kansas 67202

Character of Well (completed as Oil, Gas or Dry Hole) dry hole

Date well completed March 3 19 78

Application for plugging filed March 3 19 78

Application for plugging approved March 3 19 78

Plugging commenced March 3 19 78

Plugging completed March 3 19 78

Reason for abandonment of well or producing formation dry hole

If a producing well is abandoned, date of last production 19

Was permission obtained from the Conservation Division or its agents before plugging was commenced? yes

Name of Conservation Agent who supervised plugging of this well Gilbert Balthazor

Producing formation Depth to top Bottom Total Depth of Well Feet

Show depth and thickness of all water, oil and gas formations.

OIL, GAS OR WATER RECORDS

CASING RECORD

FORMATION	CONTENT	FROM	TO	SIZE	PUT IN	PULLED OUT
	317	surface	317	8 5/8"		

Describe in detail the manner in which the well was plugged, indicating where the mud fluid was placed and the method or methods used in introducing it into the hole. If cement or other plugs were used, state the character of same and depth placed, from feet to feet for each plug set.

1st plug @ 1500' w/70 sx

2nd plug @ 240' w/20 sx

Top plug @ 40' w/10 sx

3-20-1978
MAR 20 1978
CONSERVATION DIVISION
STATE OF KANSAS

Name of Plugging Contractor Slawson Drilling Co., Inc.
Address 200 Douglas Building, Wichita, Kansas 67202

(If additional description is necessary, use BACK of this sheet)

STATE OF Kansas, COUNTY OF Sedgwick, ss.
R.J. Thatcher (employee of owner) or (owner or operator) of the above-described well, being first duly sworn on oath, says: That I have knowledge of the facts, statements, and matters herein contained and the log of the above-described well as filed and that the same are true and correct. So help me God.

(Signature) R.J. Thatcher
R.J. Thatcher (Address)

SUBSCRIBED AND SWORN to before me this 16th day of March, 19 78

My commission expires 11/9/80

MarGene Hamer
Notary Public.



15-109-20100-00-00

WELL LOG

OPERATOR: Donald C. Slawson
 200 Douglas Building
 Wichita, Kansas 67202

LEASE: #1 James 'E'
 SE SW NW Sec. 25-11-33W
 Logan County, Kansas

CONTRACTOR: Slawson Drilling Co., Inc.
 200 Douglas Building
 Wichita, Kansas 67202

COMMENCED: February 18, 1978

COMPLETED: March 3, 1978


CASING: 8 5/8" @ 317' w/275 sx 60/40 poz

0 - 322	Surface hole
322 - 730	Shale, sand and shells
730 - 1625	Shale and shells
1625 - 1675	Shale
1675 - 1823	Shale and shells
1823 - 2145	Shale and sand
2145 - 2504	Shale
2504 - 2615	Shale and shells
2615 - 2643	Anhydrite
2643 - 2677	Shale and shells
2677 - 4509	Lime and shale
4509 - 4800	Lime
4800	RTD


RECEIVED
 STATE CORPORATION COMMISSION
 3-20-1978
 MAR 20 1978
 CONSERVATION DIVISION
 Wichita, Kansas

STATE OF KANSAS)
) SS.
 COUNTY OF SEDGWICK)

I, R.J. Thatcher, of the Slawson Drilling Company, Inc. upon oath state that the above and foregoing is a true and correct copy of the log of the #1 James 'E' test.


 R.J. Thatcher

Subscribed and sworn to before this 16th day of March, 1978.


 Margene Hamer, Notary Public

