

STATE OF KANSAS
STATE CORPORATION COMMISSION

Form CP-4

Give All Information Completely
Make Required Affidavit
Mail or Deliver Report to:
Conservation Division
State Corporation Commission
212 No. Market
Wichita, Kansas 67202

WELL PLUGGING RECORD

Ellis County, Sec. 2 Twp. 11S Rge. (E) 16 (W)

Location as "NE/CNW/SW" or footage from lines 517' FNL 838' FWL (NE NW NW)

Lease Owner Cities Service Oil Company

Lease Name Krueger Unit Well No. 501S

Office Address Box 553 Russell, Kansas 67665

Character of Well (completed as Oil, Gas or Dry Hole) Water Supply

Date well completed July 23 1961

Application for plugging filed August 19 1970

Application for plugging approved August 21 1970

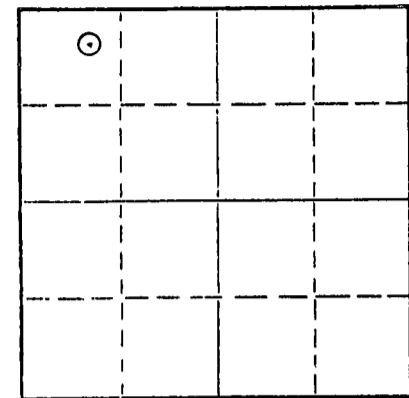
Plugging commenced September 14 1970

Plugging completed September 14 1970

Reason for abandonment of well or producing formation Casing collapsed - could not be re-entered for repair

If a producing well is abandoned, date of last production Water Supply 19

Was permission obtained from the Conservation Division or its agents before plugging was commenced? Yes



Locate well correctly on above Section Plat

Name of Conservation Agent who supervised plugging of this well Mr. Leo Massey

Producing formation Dakota Depth to top 476' Bottom 516' Total Depth of Well 821 Feet

Show depth and thickness of all water, oil and gas formations.


OIL, GAS OR WATER RECORDS

CASING RECORD

FORMATION	CONTENT	FROM	TO	SIZE	PUT IN	PULLED OUT
				8 5/8"	670'	None

Describe in detail the manner in which the well was plugged, indicating where the mud fluid was placed and the method or methods used in introducing it into the hole. If cement or other plugs were used, state the character of same and depth placed, from feet to feet for each plug set.

20 Gals. sand filled 821' to 532'
Pushed Howco Wooden 8 5/8" plug to 532'
Dumped in rock fill from 532' to 522'
Dumped 7 cu. yds. Redimix cement 522' to surface
Capped top with cement




(If additional description is necessary, use BACK of this sheet)

Name of Plugging Contractor Jim's Drilling Service, D.D.
Address Box 434 Plainville, Kansas 67663

STATE OF Kansas, COUNTY OF Russell, ss.
E. W. Peterman (employee of owner) or (owner or operator) of the above-described well, being first duly sworn on oath, says: That I have knowledge of the facts, statements, and matters herein contained and the log of the above-described well as filed and that the same are true and correct. So help me God.

(Signature) E. W. Peterman
Box 553 Russell, Kansas 67665 (Address)

Subscribed and sworn to before me this 18th day of November, 1970



10-5-72

James F. Kyger Notary Public.

WELL RECORD

Company Cities Service Oil Company Well No. 501S Farm Krueger Unit
 Location 517' FNL 838' FWL Sec. 2 T. 11S R. 16W
 Elevation 2081 GL County ROOKS ^{ellis} State Kansas
 Initial Prod. _____ Contractor: Kansas Water Well Co.
 Acid _____ Drlg. Comm. 7-19-61
 T. D. 821' Drlg. Comp. 7-23-61

Casing Record:

8 5/8" @ 670' W/500 Sx.

Formation Record:

	<u>Depth</u>
Rocks and Clay	0 - 56
Chalk	56 - 62
Shale and Shells	62--795
Sand	795 -821

Electric Log Tops:

Dakota 476' (+1605)

RECEIVED
 STATE CORPORATION COMMISSION
 AUG 21 1970
 CONSERVATION DIVISION
 Wichita, Kansas