

WELL PLUGGING RECORD

STATE OF KANSAS  
STATE CORPORATION COMMISSION

Give All Information Completely  
Make Required Affidavit  
Mail or Deliver Report to:  
Conservation Division  
State Corporation Commission  
800 Bitting Building  
Wichita, Kansas


FORMATION PLUGGING RECORD

Strike out upper line  
when reporting plugging  
off formations.

ROOKS County. Sec 3 Twp. 10S Rge 17W (E) (W)

Location as "NE 1/4 NW 1/4 SW 1/4" or footage from lines. NW 1/4 SW 1/4 SE 1/4  
Lease Owner. Heathman-Honaker Drilling Co., et al  
Lease Name. Loreg Well No. 1  
Office Address. 705 Petroleum Bldg., Wichita, Kansas  
Character of Well (completed as Oil, Gas or Dry Hole). Dry Hole  
Date well completed. February 5, 1948  
Application for plugging filed. February 5, 1948  
Application for plugging approved. February 5, 1948  
Plugging commenced. February 5, 1948  
Plugging completed. February 5, 1948  
Reason for abandonment of well or producing formation. Dry Hole

NORTH



Locate well correctly on above  
Section Plat

Name of Conservation Agent who supervised plugging of this well. C. S. Stough  
Producing formation. None Depth to top. - - Bottom. - - Total Depth of Well. 3568 Feet  
Show depth and thickness of all water, oil and gas formations.


OIL, GAS OR WATER RECORDS

CASING RECORD

Formation	Content	From	To	Size	Put In	Pulled Out
None				8 5/8ths" 24# 8rd thrd new casing	149'	None

Describe in detail the manner in which the well was plugged, indicating where the mud fluid was placed and the method or methods used in introducing it into the hold. If cement or other plugs were used, state the character of same and depth placed, from...feet to...feet for each plug set.

Filled hole with heavy mud to bottom of surface casing.  
Put in wooden plug and plugged hole with 15 sacks of cement.  
Filled hole above cement with mud and plugged with 10 more  
sacks of cement to top of surface casing.



(If additional description is necessary, use BACK of this sheet)

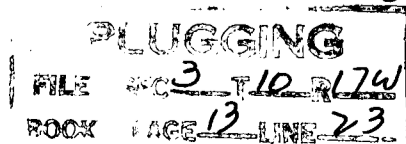
Correspondence regarding this well should be addressed to. Heathman-Honaker Drilling Co.  
Address. 705 Petroleum Building  
Wichita 2, Kansas

STATE OF Kansas, COUNTY OF Sedgwick, ss.  
Jack H. Heathman (employee of owner) or (owner or operator) of the above-described well,  
being first duly sworn on oath, says: That I have knowledge of the facts, statements, and matters herein contained and the log of the above-described well as filed and that the same are true and correct. So help me God.

(Signature) Jack H. Heathman  
Petroleum Bldg, Wichita, Kansas

SUBSCRIBED AND SWORN to before me this 9th day of February 1948

My commission expires January 30, 1952



LOREG WELL NO. 1

Location: Approx. Ctr NW $\frac{1}{4}$  SW $\frac{1}{4}$  SE $\frac{1}{4}$  Sec. 3-10S-17W  
Rooks County, Kansas

Date Spudded: 1/22/48

Operator: Heathman-Honaker Drilling Co.

Oil String: None run

Contractor: Heathman-Honaker Drilling Co.

Total Depth: 3568'

Surface Casing: 7 jts or 149' of 8-5/8ths"  
24# 8rd thrd Casing cemented  
w/100 sacks bulk cement & 1 sack  
Cal. Chloride.--circulated.

Abandoned: 2/5/48

Elevation: 2085 DF  
2087 KB

LOG

(Figures indicate bottom of formation)

TOPS

Surface	0 to	149	Anhydrite	1320	+ 767
Shale & shells		570	Heebner	3198	- 1111
Sand		770	Lansing	3235	- 1148
Sand		990	Simpson	3513	- 1426
Sand & shale		1320	Arbuckle	3538	- 1451
Lime		1355			
Shale & shells		1635	TD	3568	- 1481
Shale		1850			
Shale & sand		1875			
Shale & lime		2430			
Shale & shells		2455			
Shale & lime		3165			
Lime		3510			
Lime & shale		3545			
Lime		3568			

The undersigned, Heathman-Honaker Drilling Co., hereby certifies that the above log is a true and correct log of the formations encountered in drilling the above-noted well as reflected by the Daily Drilling Reports.

HEATHMAN-HONAKER DRILLING CO.

By: Paul H. Heathman

Subscribed and sworn to before  
me this 9th day of February 1948.

Notary Public

My Commission expires: Jan. 30, 1952.

