

Give All Information Completely
Make Required Affidavit
Mail or Deliver Report to:
Conservation Division
State Corporation Commission
212 No. Market
Wichita, Kansas

WELL PLUGGING RECORD

GOVE, KS. County. Sec. 28 Twp. 11S Rge. (E) 28W(W)

Location as "NE/CNW%SW%" or footage from lines C NW NW

Lease Owner MURFIN, & KOESTER ASSOC.

Lease Name ZIEGLER Well No. ONE

Office Address 617 Union Center Bldg., Wichita, Kansas 67202

Character of Well (completed as Oil, Gas or Dry Hole) Dry Hole

Date well completed 4-7-68 19

Application for plugging filed 4-7-68 19

Application for plugging approved 4-7-68 19


Plugging commenced 4-7-68 19

Plugging completed 4-7-68 19

Reason for abandonment of well or producing formation Dry Hole

If a producing well is abandoned, date of last production 19

Was permission obtained from the Conservation Division or its agents before plugging was commenced? YES



Locate well correctly on above Section Plat

Name of Conservation Agent who supervised plugging of this well W. L. Nichols

Producing formation Depth to top Bottom Total Depth of Well 4515' Feet

Show depth and thickness of all water, oil and gas formations.

OIL, GAS OR WATER RECORDS

CASING RECORD

Table with 7 columns: FORMATION, CONTENT, FROM, TO, SIZE, PUT IN, PULLED OUT. The table is currently empty.

Describe in detail the manner in which the well was plugged, indicating where the mud fluid was placed and the method or methods used in introducing it into the hole. If cement or other plugs were used, state the character of same and depth placed, from feet to feet for each plug set.

1st plug @ 1275 w/100 sacks cement
2nd plug @ 240 w/20 sacks cement
3rd plug @ 40' w/10 sacks cement

RECEIVED
STATE CORPORATION COMMISSION
APR 23 1968
CONSERVATION DIVISION
Wichita, Kansas

(If additional description is necessary, use BACK of this sheet)

Name of Plugging Contractor MURFIN DRILLING COMPANY

Address 617 Union Center Building, Wichita, Kansas 67202

STATE OF KANSAS, COUNTY OF SEDGWICK, ss. James R. Daniels

(employee of owner) or (owner or operator) of the above-described well, being first duly sworn on oath, says: That I have knowledge of the facts, statements, and matters herein contained and the log of the above-described well as filed and that the same are true and correct. So help me God.

(Signature) MURFIN DRILLING COMPANY


James R. Daniels (Address)

SUBSCRIBED AND SWORE to before me this 18th day of April, 1968

SANDRA S. HOLZMAN, Notary Public
My commission expires March 4, 1972

Sandra S. Holzman

Notary Public.



WELL LOG

COMPANY Murfin, & Koester Assoc.

SEC. 28 T. 11S. 28W

FARM Ziegler NO. ONE

LOC. C NW NW

RIG. NO. 15

TOTAL DEPTH 4515'

COMM. 3-28-68


COMP. 4-7-68

COUNTRY Gove, Kansas
KANSAS

SHOT OR TREATED

CONTRACTOR Murfin Drilling Company

ISSUED



CASING

20	10
15	8 5/8"
12	6
13	5

ELEVATION 2767 KB

PRODUCTION D & A

FIGURES INDICATE BOTTOM OF FORMATIONS

35	Surface Soil
70	Sand
180	Shale & Sand
233	Shale
525	Surface Shale
1265	Shale - Sand
1817	Shale
1867	Anhydrite
1916	Shale & Sand Red Bed
2072	Sand
2120	Shale
2140	Anhydrite
2287	Shale
2300	Anhydrite
2715	Shale
3730	Shale & Lime
3875	Lime W/Shale
4970	Lime
4515	Chert & Lime

RECEIVED
STATE CORPORATION COMMISSION
APR 17 1968
CONSERVATION DIVISION
Wichita, Kansas

State of KANSAS }
County of SEDGWICK } ss:

I, James R. Daniels of the MURFIN DRILLING Company

upon oath state that the above and foregoing is a true and correct copy of the log of the Ziegler # One well.



Subscribed and sworn to before me this 15 day of March 19 68

SANDRA S. HOLZMAN, Notary Public
My commission expires March 4, 1972

James R. Daniels
James R. Daniels

Sandra S. Holzman
NOTARY PUBLIC