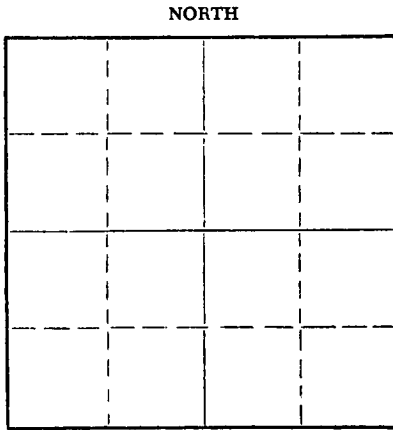


WELL PLUGGING RECORD

Give All Information Completely
Make Required Affidavit
Mail or Deliver Report to:
Conservation Division
State Corporation Commission
211 No. Broadway
Wichita, Kansas

Gove County. Sec. 11 Twp. 11-S Rge. 29W (~~E~~)
Location as "NE/CNW/SW" or footage from lines. C SW SW
Lease Owner Jennings, Prime Drilling Company, & Hudson Oil Co.
Lease Name Burris Well No. 1
Office Address 814 Union Center, Wichita, Kansas
Character of Well (completed as Oil, Gas or Dry Hole) Dry Hole
Date well completed April 16 1958
Application for plugging filed April 16 1958
Application for plugging approved April 16 1958
Plugging commenced April 16 1958
Plugging completed April 16 1958
Reason for abandonment of well or producing formation no oil in commercial quantities found
If a producing well is abandoned, date of last production _____ 19____
Was permission obtained from the Conservation Division or its agents before plugging was commenced? yes



Locate well correctly on above Section Plat

Name of Conservation Agent who supervised plugging of this well M. A. Rives
Producing formation _____ Depth to top _____ Bottom _____ Total Depth of Well 1575 Feet
Show depth and thickness of all water, oil and gas formations.

OIL, GAS OR WATER RECORDS

CASING RECORD

FORMATION	CONTENT	FROM	TO	SIZE	PUT IN	PULLED OUT
				8-5/8"	211'	none

Describe in detail the manner in which the well was plugged, indicating where the mud fluid was placed and the method or methods used in introducing it into the hole. If cement or other plugs were used, state the character of same and depth placed, from _____ feet to _____ feet for each plug set.

Filled hole with extra heavy rotary mud from total depth to 210'. Set Plug #1 at 210' with 20 sacks cement, 1/2 sack Hulls. Filled hole with extra heavy rotary mud from Plug #1 to 140'. Set Plug #2 at 140' cemented with 10 sacks cement, 1/2 sacks Hulls.

4-19-1958


(If additional description is necessary, use BACK of this sheet)

Name of Plugging Contractor Prime Drilling Company
Address 814 Union Center, Wichita, Kansas

STATE OF Kansas COUNTY OF Sedgwick, ss.
R. R. McNicol (employee of owner) or (owner or operator) of the above-described well, being first duly sworn on oath, says: That I have knowledge of the facts, statements, and matters herein contained and the log of the above-described well as filed and that the same are true and correct. So help me God.

(Signature) R.R. McNicol
814 Union Center, Wichita, Kansas
(Address)

Subscribed and Sworn to before me this 18th day of April, 1958



My commission expires September 30, 1959

Darlene May
Notary Public.

PLUGGING
NO. SEC 11 T. 11 R. 29W
BOOK PAGE 94 LINE 21

ROTARY DRILLING LOG

OPERATOR: Jennings, Prime Drilling Co.,
and Hudson Oil
BURRIS NO. 1
C SW SW Sec. 11-11S-29W
Gove County, Kansas

CONTRACTOR: Prime Drilling Company
COMM: 3/29/58
COMP: 4/16/58

Remarks: Set 8-5/8" surface casing
at 211' cemented with 125 sacks
cement.

FORMATIONS:

Surface Clay	40'
Sand	100'
Sand & Shale	118'
Sand	175'
Clay & Shale	212'
Shale & Shells	1015'
Sand & Shale	1170'
Shale	1375'
Shale & Shells	1945'
Anhydrite	1975'
Red Bed & Shale	2040'
Red Bed, Shale & Shells	2345'
Shale & Shells	2685'
Shale & Lime	2960'
Lime & Shale	3730'
Lime	3790'
Lime & Shale	3840'
Lime	4196'
Lime & Shale	4320'
Lime	4522'
Mississippi	4575'
Rotary Total Depth (D&A)	4575'

We certify the above log is true
and correct to the best of our
knowledge and belief.

PRIME DRILLING COMPANY


R.R. McNicol

R. R. McNicol

Subscribed and sworn to me this 18th day of April, 1958.

My Commission Expires:
September 30, 1959

Darlene May
Darlene May - Notary Public



STATE OF KANSAS
COMMISSIONER OF REVENUE
4-19-1958
APR 19 1958

CONST. WATCH DIVISION
M. H. H. H. H.

PLUMBING
C. W. H. H. R. 29W
BOOK PAGE 94 LINE 21