

TYPE

15-195-20582-00-00
NOTICE OF INTENTION TO DRILL

C-1

**TO BE FILED WITH THE STATE CORPORATION COMMISSION
PRIOR TO COMMENCEMENT OF WELL**

API Number 15-195-20,582-00-00
(For office use only)

1. Operator DON E. PRATT

Starting Date EST 9-24-79

Address P. O. BOX 370, HAYS, KANSAS 67601

County TREGO

2. Contractor MURFIN DRILLING COMPANY

Sec 35 Twp 11 S Rge 25 ^X_W

Address WICHITA, KANSAS

Spot Location 440' Loc SEC SW¹/₄

3. Type of Equipment: Rotary X Cable Tool _____

Nearest Lease Line 440 ft.

4. Well to be Drilled for: Oil X Gas _____

Lease Name Newcomer

Disposal _____ Input _____ Other _____

5. Depth of Deepest Fresh Water within 1 mile 150 ft.

Well No. 1-35

6. Depth of Municipal Water Well within 3 miles none ft.

7. Depth to Protect all Fresh Water 550 ~~225*~~ ft.

Est. Total Depth 4200 ft.

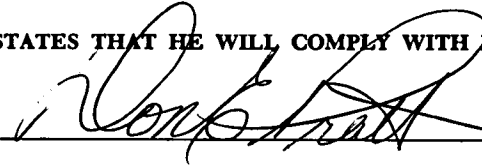

8. Amount of Surface Casing to be set 225* ft.


9. Alternate No. 1 _____ No. 2 X _____

*Operator will set surface a \ddot{a}

REMARKS: least 50' into blue shale. OPERATOR STATES THAT HE WILL COMPLY WITH K. S. A. 55-128

Signature of Operator



First
Class
Postage

State Corporation Commission of Kansas
Conservation Division
245 North Water
Wichita, Kansas 67202

RECEIVED
STATE CORPORATION COMMISSION
9-10-1979
SEP 10 1979
CONSERVATION DIVISION
Wichita, Kansas

(IF PREFERRED, MAIL IN ENVELOPE)