

15-195-20733-00-00

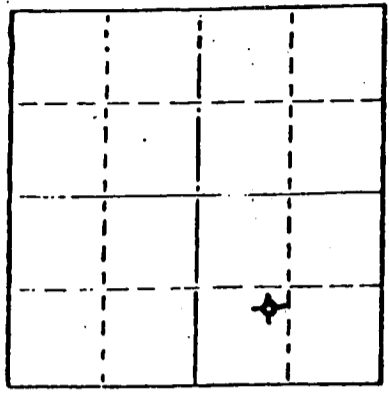
STATE OF KANSAS
STATE CORPORATION COMMISSION

WELL PLUGGING RECORD

Give All Information Completely
Make Required Affidavit
Mail or Deliver Report to
Conservation Division
State Corporation Comm.
245 North Water
Wichita, KS 67202

Trego County, Sec. 15 Twp. 11S Rge. 25W E/W
Location as "NE/CNW/SW" or footage from lines
NE SW SE

Lease Owner J. A. Allison
Lease Name Razak Well No. #2
Office Address 300 West Douglas, Suite 305, Wichita, Ks. 67202
Character of Well (Completed as Oil, Gas or Dry Hole)
Dry Hole



Locate well correctly on above Section Plot

Date Well completed April 27, 1981
Application for plugging filed April 27, 1981
Application for plugging approved April 27, 1981
Plugging commenced April 27, 1981
Plugging completed April 27, 1981

Reason for abandonment of well or producing formation
Dry Hole
If a producing well is abandoned, date of last production
N/A 19

Was permission obtained from the Conservation Division or its agents before plugging was commenced? Yes

Name of Conservation Agent who supervised plugging of this well Gil Balthazer
Producing formation Depth to top Bottom Total Depth of Well 4085'
Show depth and thickness of all water, oil and gas formations.

OIL, GAS OR WATER RECORDS

CASING RECORD

FORMATION	CONTENT	FROM	TO	SIZE	PUT IN	PULLED OUT
Sand				8 5/8"	255'	none

Describe in detail the manner in which the well was plugged, indicating where the mud fluid was placed and the method or methods used in introducing it into the hold. If cement or other plugs were used, state the character of same and depth placed, from feet to feet for each plug set.

60	SX	1050'
30	SX	270'
10	SX	40'
5	SX	RH
50 - 50	PAZ	6% gel

RECEIVED
STATE CORPORATION COMMISSION
05-00-1981
MAY 6 1981

(If additional description is necessary, use BACK of this sheet)

Name of Plugging Contractor Service Company
CONSERVATION DIVISION
Wichita, Kansas

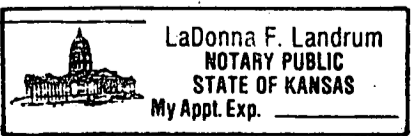
STATE OF Kansas COUNTY OF Sedgwick, ss.
Paul A. Seymour, Jr. (employee of owner) or (owner or operator)
of the above-described well, being first duly sworn on oath, says: That I have knowledge of the facts, statements, and matters herein contained and the log of the above-described well as filed and that the same are true and correct. So help me God.

(Signature) Paul A. Seymour, Jr. - Box 8287 - Minger Station
(Address) Wichita, Ks. 67208

SUBSCRIBED AND SWORN TO before me this 5th day of May, 1981

LaDonna F. Landrum
Notary Public.

My commission expires August 18, 1984



BIG SPRINGS DRILLING, INC.

P.O. BOX 8287
MUNGER STATION
WICHITA, KANSAS 67208

SUITE 29 • 400 NORTH WOODLAWN • (316) 681-1732

May 5, 1981

15-195-20733-00-00

DRILLERS LOG

Re: Razak #2
NE SW SE
Sec. 15 Twp 11S Rg 25W
Trego County, Kansas

OPERATOR: J. A. Allison
CONTRACTOR: Big Springs Drilling, Inc.
COMMENCED: April 20, 1981
COMPLETED: April 27, 1981

Surface Pipe: 225' of 8 5/8" w/170 SX Common 2% gel 3% ccl

0	1144'	Shale
1144'	1331'	Shale & Streaks of sand
1331'	1640'	Shale
1640'	1865'	Sand
1865'	2097'	Shale
2097'	2145'	Anhydrite
2145'	2820'	Shale
2820'	3805'	Shale & Lime
3805'	4018'	Lime
4018'	4085'	RTD

RECEIVED
STATE CORPORATION COMMISSION
MAY - 6 1981
05-06-1981
CONSERVATION DIVISION
Wichita, Kansas

We certify that the above and foregoing is a true and correct copy of the log on the Razak #2 located in Trego County, Kansas.


Big Springs Drilling, Inc.


Paul A. Seymour, Jr.

Subscribed and sworn to before me this 5th day of May, 1981.

My Commission Expires:

August 18, 1984


LaDonna F. Landrum Notary Public

