

15-195-20679-00-00

STATE OF KANSAS  
STATE CORPORATION COMMISSION  
200 Colorado Derby Bldg.  
Wichita, Kansas 67202

Form CP-4  
Rev. 12-15-80

WELL PLUGGING RECORD

Give All Information Completely  
Make Required Affidavit

COUNTY Trego SEC. 15 TWP. 11S RGE. 25W E/W  
Location as in quarters or footage from lines:  
NE NE SE


Lease Owner J.A. Allison  
Lease Name Razak #1 Well No. \_\_\_\_\_  
Office Address Suite 305 300 W. Douglas Wichita, Ks. 67202-2975  
Character of Well (Completed as Oil, Gas or Dry Hole): \_\_\_\_\_  
Date Well Completed \_\_\_\_\_  
Application for plugging filed \_\_\_\_\_  
Plugging commenced 7-22-82  
Plugging completed 7-29-82  
Reason for abandonment of well or producing formation Depleted

Locate Well  
correctly on above  
Section Platt.

Was permission obtained from the Conservation Division or it's  
Agent's before plugging was commenced? Yes

Name of Conservation Agent who supervised plugging of this well Dennis Hamel

Producing formation \_\_\_\_\_ Depth to top \_\_\_\_\_ bottom T.D. 4070'

Show depth and thickness of all water, oil and gas formations.

OIL, GAS OR WATER RECORDS Casing Record

Formation	Content	From	To	Size	Put in	Pulled Out
				8-5/8"	271'	none
				5-1/2"	4065'	1289'

Describe in detail the manner in which the well was plugged, indicating where the mud  
fluid was placed and the method or methods used in introducing it into the hold. If cement  
or other plugs were used, state the character of same and depth placed, from \_\_\_\_\_ feet  
to \_\_\_\_\_ feet for each plug set.

Ran 1 barrel of sand and 5 sacks cement and pushed bottom plug to 3800'. Shot casing  
@3117', 3011', 2894', 2771', 2655', 2540', 2433', 2310', 2198', 2071', 1950', 1829',  
1707', 1583', 1303'. Pulled a total of 35 joints of 5-1/2" casing. Sun Oilwell  
Cementing plugged well with 6 sacks hulls, 28 sacks gel, 140 sacks 50/50 pos,  
6% gel, 3% cc.

Plugging Complete.

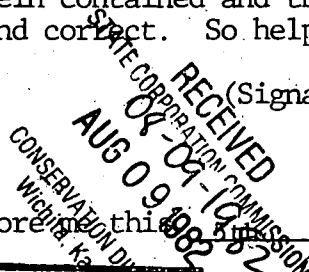
(If additional description is necessary, use BACK of this sheet)

Name of Plugging Contractor Kelso Casing Pulling


STATE OF Kansas COUNTY OF Rice, ss.  
R. Darrell Kelso (employee of owner) or (owner or operator) of the  
above-described well, being first duly sworn on oath, says: That I have knowledge of the  
facts, statements, and matters herein contained and the log of the above-described well as  
filed and that the same are true and correct. So help me God.

(Signature) R. Darrell Kelso

Box 347 Chase Ks. 67524  
(Address)



SUBSCRIBED AND SWORN TO before me this 5th day of August, 19 82



Irene Hoover  
Notary Public.

My Commission expires: \_\_\_\_\_

DRILLER'S LOG

15-195-20679-00-00

COMPANY: J. A. Allison

SEC. 15 T. 11S R. 25W

LOC. NE NE SE

WELL NAME: Razak #1

COUNTY: Trego

RIG NO. #9

TOTAL DEPTH 4070'

ELEVATION

COMMENCED: 8-26-80

COMPLETED: 9-5-80

CONTRACTOR: Rains & Williamson Oil Co., Inc.

CASING RECORD:

SURFACE: 8 5/8" @ 271' w/165 sx. 60/40 poz., 2% gel, 3% cc.

PRODUCTION: 5 1/2" @ 4065' w/150 sx. common, salt saturated.

LOG

(Figures Indicate Bottom of Formations)


Sand & Shale	1887
Shale	3417
Lime	4070
<u>ROTARY TOTAL DEPTH</u>	<u>4070</u>


RECEIVED  
STATE CORPORATION COMMISSION

SEP 26 1980  
01-26-1982  
CONSERVATION DIVISION  
Wichita, Kansas

STATE OF Kansas )  
COUNTY OF Sedgwick ) SS:

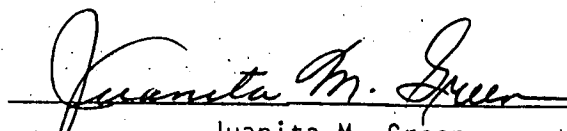
I, Wilson Rains, President of Rains & Williamson Oil Co., Inc.  
upon oath state that the above and foregoing is a true and correct copy of the log of the  
Razak #1 well.

  
Wilson Rains



Subscribed and sworn to before me this 8 day of September, 1980.

My Appointment Expires:  
10-4-83

  
Juanita M. Green