

15-195-20270-00-00

STATE OF KANSAS
STATE CORPORATION COMMISSION

Form CP-4

Give All Information Completely
Make Required Affidavit
Mail or Deliver Report to:
Conservation Division
State Corporation Commission

P. O. Box 17027
Wichita, Kansas 67217
NORTH

WELL PLUGGING RECORD

Trego County, Sec. 15 Twp. 11S Rge. 25 (X) x (W)

Location as "NE/CNW/SW" or footage from lines C NE NE

Lease Owner Mack Oil Company

Lease Name Conner Well No. 1

Office Address Box 400, Duncan, Oklahoma 73533

Character of Well (completed as Oil, Gas or Dry Hole) Dry Hole

Date well completed 7-30-74 19

Application for plugging filed 7-30-74 19

Application for plugging approved 7-30-74 19

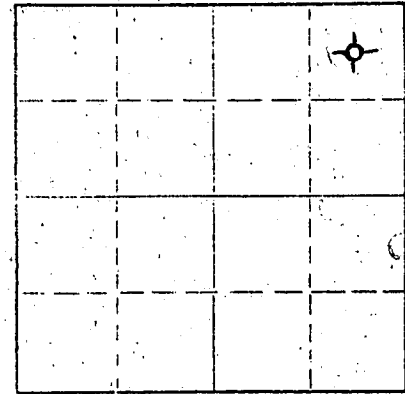
Plugging commenced 7-30-74 19

Plugging completed 7-30-74 19

Reason for abandonment of well or producing formation Commercial quantities of oil not found.

If a producing well is abandoned, date of last production 19

Was permission obtained from the Conservation Division or its agents before plugging was commenced? yes



Locate well correctly on above Section Plat

Name of Conservation Agent who supervised plugging of this well Leo Massey-Hays, Kansas

Producing formation Depth to top Bottom Total Depth of Well 4430 Feet

Show depth and thickness of all water, oil and gas formations.

OIL, GAS OR WATER RECORDS

CASING RECORD

FORMATION	CONTENT	FROM	TO	SIZE	PUT IN	PULLED OUT
				8-5/8"	252'	

Describe in detail the manner in which the well was plugged, indicating where the mud plug was placed and the method or methods used in introducing it into the hole. If cement or other plugs were used, state the character of plug and depth placed from feet to feet for each plug set.

Plug @ 960' with 70 sx.
240' with 20 sx.
40' with 10 sx.
2 sx. in rathole.

RECEIVED
STATE CORPORATION COMMISSION
08-12-1974
AUG 12 1974
CONSERVATION DIVISION
Wichita, Kansas

(If additional description is necessary, use BACK of this sheet)

Name of Plugging Contractor Rains & Williamson Oil Co., Inc.

Address 435 Page Court, 220 W. Douglas, Wichita, Kansas 67202

STATE OF KANSAS COUNTY OF SEDGWICK ss.

Wilson Rains (employee of owner) or (owner or operator) of the above-described


well, being first duly sworn on oath, says: That I have knowledge of the facts, statements, and matters herein contained and the log of the above-described well as filed and that the same are true and correct. So help me God.

(Signature) Wilson Rains
WILSON RAINS
435 Page Court, Wichita, Kansas 67202
(Address)

Subscribed and sworn to before me this 1st day of August, 1974

My commission expires October 4, 1975

Juanita M. Green
Juanita M. Green Notary Public.



WELL LOG

15-195-20270-00-00

COMPANY Mack Oil Company

SEC. 15 T. 11S R. 25W
Loc. C NE NE

FARM Conner NO. 1


RIG. NO. 7

COUNTY Trego
KANSAS

TOTAL DEPTH 4430'

COMM. 7-19-74

COMP. 7-30-74



CONTRACTOR Rains & Williamson Oil Co., Inc.

CASINO

20	10						
15		8-5/8"	@ 252'	w/150	sx. common,	2% ge	ELEVATION 2501 KB
12		6			3% cc.		
13		5					PRODUCTION D & A

FIGURES INDICATE BOTTOM OF FORMATIONS

Surface Clay and Sand	100
Shale	1200
Shale and Sand	1645
Sand	1860
Shale	2089
Anhydrite	2150
Shale	2738
Shale and Lime	3650
Lime and Shale	3870
Lime	4227
Lime and Shale	4286
Lime	4430
<u>Rotary Total Depth</u>	<u>4430</u>

RECEIVED
STATE CORPORATION COMMISSION
AUG 12 1974
08-12-1974
CONSERVATION DIVISION
Wichita, Kansas

State of KANSAS
County of SEDGWICK } ss:

I, Wilson Rains, President of the Rains & Williamson Oil Co., Inc.

upon oath state that the above and foregoing is a true and correct copy of the log of the Conner #1 well.

Wilson Rains
WILSON RAINS

Subscribed and sworn to before me this 1st day of August 19 74

My Commission Expires: October 4, 1975

Juanita M. Green
NOTARY PUBLIC
Juanita M. Green

