

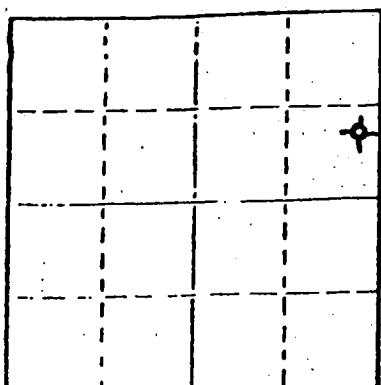
STATE OF KANSAS
STATE CORPORATION COMMISSION

15-195-20734-00-00

WELL PLUGGING RECORD

Give All Information Completely
Make Required Affidavit
Mail or Deliver Report to
Conservation Division
State Corporation Comm.
245 North Water
Wichita, KS 67202

Trego County, Sec. 15 Twp. 11S Rge. 25W E/V
Location as "NE/CNW/SW" or footage from lines
NE SE NE
Lease Owner J. A. Allison
Lease Name Conner Well No. #1
Office Address 300 W. Douglas, Suite 305, Wichita, Ks.
Character of Well (Completed as Oil, Gas or Dry Hole)
Dry Hole



Locate well correctly on above
Section Plot

Date Well completed February 28, 1981 19
Application for plugging filed February 28, 1981 19
Application for plugging approved February 28, 1981 19
Plugging commenced February 28, 1981 19
Plugging completed February 28, 1981 19
Reason for abandonment of well or producing formation

Dry hole
If a producing well is abandoned, date of last production
N/A 19

Was permission obtained from the Conservation Division or
its agents before plugging was commenced? Yes

Name of Conservation Agent who supervised plugging of this well Gil Balthazor
Producing formation Depth to top Bottom Total Depth of Well
Show depth and thickness of all water, oil and gas formations. 4100'

OIL, GAS OR WATER RECORDS

CASING RECORD

FORMATION	CONTENT	FROM	TO	SIZE	PUT IN	PULLED OUT
Sand				8 5/8"	245'	none

Describe in detail the manner in which the well was plugged, indicating where the mud fluid was placed and the method or methods used in introducing it into the hold. If cement or other plugs were used, state the character of same and depth placed, from feet to feet for each plug set.

960'	70 SX
240'	30 SX
40'	10 SX
RH	5 SX
50-50 PAZ	6% gel

(If additional description is necessary, use BACK of this sheet)

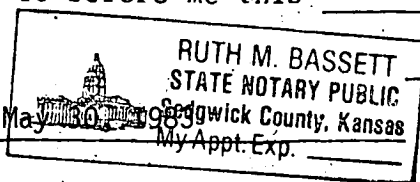
Name of Plugging Contractor Service Company

STATE OF Kansas COUNTY OF Sedgwick, ss.

Paul A. Seymour, Jr. (employee of owner) or (owner or operator)
of the above-described well, being first duly sworn on oath, says: That I have knowledge of the facts, statements, and matters herein contained and the log of the above-described well as filed and that the same are true and correct. So help me God.

(Signature) Paul A. Seymour, Jr. - Box 78287, Munger Station
(Address) Wichita, Ks.

SUBSCRIBED AND SWORN TO before me this 3rd day of March, 1981



Ruth M. Bassett
Ruth M. Bassett Notary Public.

My commission expires
DATE RECEIVED
STATE CORPORATION COMMISSION

MAR - 5 1981
03-05-1981
CONSERVATION DIVISION
Wichita, Kansas

BIG SPRINGS DRILLING, INC.

P.O. BOX 8287
MUNGER STATION
WICHITA, KANSAS 67208

SUITE 29 • 400 NORTH WOODLAWN • (316) 681-1732

March 3, 1981

15-195-20734-00-00

DRILLERS LOG

Re: Conner #1
NE SE NE
Sec. 15 Twp 11S Rg 25W
Trego County, Kansas

OPERATOR: J. A. Allison
CONTRACTOR: Big Springs Drilling, Inc.
COMMENCED: February 21, 1981
COMPLETED: February 28, 1981

Surface Pipe: 245' of 8 5/8" w/175 SX Common 2% gel 3% cc1


0	1660'	Shale
1660'	1874'	Sand
1874'	2105'	Shale
2105'	2158'	Anhydrite
2158'	2630'	Shale
2630'	2755'	Shale & Lime
2755'	3171'	Lime & Shale
3171'	4020'	Lime
4020'	4100'	RTD
4100'		RTD

We certify that the above and foregoing is a true and correct copy of the log on the Conner #1 located in Trego County, Kansas.


RECEIVED
STATE CORPORATION COMMISSION


Big Springs Drilling, Inc.

MAR - 5 1981
03-05-1981
CONSERVATION DIVISION
Wichita, Kansas


Paul A. Seymour, Jr.

Subscribed and sworn to before me this 3rd day of March, 1981.

My Commission Expires:  My Appt. Exp. _____
May 30, 1983.


Ruth M. Bassett Notary Public