


15-167-21608-00-00

STATE OF KANSAS
STATE CORPORATION COMMISSION

WELL PLUGGING RECORD

Give All Information Completely
Make Required Affidavit
Mail or Deliver Report to
Conservation Division
State Corporation Comm.
245 North Water
Wichita, KS 67202

Russell County. Sec. 18 Twp. 11 Rge. 15 E/W
Location as "NE/CNW $\frac{1}{2}$ SW $\frac{1}{2}$ " or footage from lines
NE NE NW



Locate well correctly on above
Section Plat

Lease Owner Shields Oil Producers, Inc.
Lease Name Nancy Well No. 1
Office Address Shields Bldg., Russell, Kansas 67665
Character of Well (Completed as Oil, Gas or Dry Hole)
Dry hole

Date Well completed January 26 1981
Application for plugging filed January 26 1981
Application for plugging approved January 26 1981
Plugging commenced January 26 1981
Plugging completed January 26 1981

Reason for abandonment of well or producing formation
Dry hole

If a producing well is abandoned, date of last production
19

Was permission obtained from the Conservation Division or
its agents before plugging was commenced? Yes

Name of Conservation Agent who supervised plugging of this well Duane Rankin
Producing formation Depth to top Bottom Total Depth of Well 3,528'
Show depth and thickness of all water, oil and gas formations.

OIL, GAS OR WATER RECORDS

CASING RECORD

| FORMATION | CONTENT | FROM | TO | SIZE | PUT IN | PULLED OUT |
|-----------|---------|------|----|--------|--------|-----------------|
| | | | | 8 5/8" | 247' | Cmtd. w/165 sax |
| | | | | | | |
| | | | | | | |
| | | | | | | |

Describe in detail the manner in which the well was plugged, indicating where the mud fluid was placed and the method or methods used in introducing it into the hold. If cement or other plugs were used, state the character of same and depth placed, from feet to feet for each plug set.

Fill hole w/heavy mud
Push bridge plug to 660'
Pump 60 sax cement on plug thru 4 1/2" drill pipe
Push bridge plug to 250'
Pump 30 sax cement on plug thru 4 1/2" drill pipe
Push bridge plug to 40' w/1/2 sax hulls on plug
Dump 10 sax cement on plug to cellar
Dump 5 sax cement in rat hole and mouse hole

FEB 10 1981
02-10-1981
DIVISION
WICHITA, KANSAS

(If additional description is necessary, use BACK of this sheet.)

Name of Plugging Contractor Shields Drilling Co., Inc.


STATE OF KANSAS COUNTY OF RUSSELL, ss.
R.L. SHIELDS (employee of owner) or (owner or operator)
of the above-described well, being first duly sworn on oath, says: That I have knowledge of the facts, statements, and matters herein contained and the log of the above-described well as filed and that the same are true and correct. So help me God.

(Signature) R.L. Shields
Shields Bldg., Russell, Kansas
(Address)

SUBSCRIBED AND SWORN TO before me this 6th day of February, 1981

Ruth Phillips
Notary Public.

My commission expires





Shields


WELL LOG

15-167-21608-00-00 ^{Russell, Kansas}

Operator: Shields Oil Producers, Inc.
 Well: Nancy #1
 Commenced: January 20, 1981
 Completed: January 26, 1981
 Contractor: Shields Drilling Co., Inc.

Well Description:

NE NE NW
 Sec. 18-11S-15W
 Russell Co., Ks.



CASING RECORD

| Size | Run | Pulled |
|--------|------|-----------------|
| 8 5/8" | 247' | Cmtd. w/165 sax |

Elevation: 1,877' KB

Treatment:

Production: D & A

Tops:

..... Figures Indicate Bottom of Formations

| | |
|----------------------|------------|
| Surface clay & shale | 251' |
| Shale & shells | 445' |
| Sand | 680' |
| Redbed | 800' |
| Shale | 1,061' |
| Anhydrite | 1,096' |
| Shale & shells | 1,380' |
| Shale | 1,635' |
| Shale & lime | 3,045' |
| Lime | 3,528' RTD |

STATE RECEIVED
 CONSERVATION COMMISSION
 FEB 10 1981
 02-10-1981
 CONSERVATION DIVISION
 Wichita, Kansas

Notes