


15-195-20265-00-00

STATE OF KANSAS  
STATE CORPORATION COMMISSION

Form CP-4

Give All Information Completely  
Make Required Affidavit  
Mail or Deliver Report to:  
Conservation Division  
State Corporation Commission  
P. O. Box 17027  
Wichita, Kansas 67217  
NORTH

WELL PLUGGING RECORD



Locate well correctly on above  
Section Plat

Trego County. Sec. 13 Twp. 11S Rge. (E) 25 (W)  
Location as "NE/CNW/SE" or footage from lines SW SE SW  
Lease Owner Katz Oil Account  
Lease Name Shearer Well No. 1  
Office Address 420 South Dixie, Coral Gables, Florida 33146  
Character of Well (completed as Oil, Gas or Dry Hole) Dry Hole  
Date well completed 3-15-74 19  
Application for plugging filed 3-15-74 19  
Application for plugging approved 3-15-74 19  
Plugging commenced 3-15-74 19  
Plugging completed 3-16-74 19  
Reason for abandonment of well or producing formation Dry Hole

If a producing well is abandoned, date of last production \_\_\_\_\_ 19\_\_\_\_  
Was permission obtained from the Conservation Division or its agents before plugging was commenced? Yes

Name of Conservation Agent who supervised plugging of this well Bill Nichols, Moreland, Kansas  
Producing formation \_\_\_\_\_ Depth to top \_\_\_\_\_ Bottom \_\_\_\_\_ Total Depth of Well 3989 Feet  
Show depth and thickness of all water, oil and gas formations.

OIL, GAS OR WATER RECORDS

CASING RECORD

FORMATION	CONTENT	FROM	TO	SIZE	PUT IN	PULLED OUT
				8 5/8"	239'	None

Describe in detail the manner in which the well was plugged, indicating where the mud fluid was placed and the method or methods used in introducing it into the hole. If cement or other plugs were used, state the character of same and depth placed, from \_\_\_\_\_ feet to \_\_\_\_\_ feet for each plug set.

1st plug @ 1025' w/110 sx  
2nd plug @ 250' w/30 sx  
3rd plug @ 40' w/10 sx


RECEIVED  
STATE CORPORATION COMMISSION  
APR 3 - 1974  
04-03-1974  
CONSERVATION DIVISION  
Wichita, Kansas

(If additional description is necessary, use BACK of this sheet)  
Name of Plugging Contractor Sun Oil Well Cementing, Inc.  
Address Box 169, Great Bend, Kansas

STATE OF Kansas COUNTY OF Sedgwick  
James R. Daniels (employee of owner) or (owner or operator) of the above-described

well, being first duly sworn on oath, says: That I have knowledge of the facts, statements, and matters herein contained and the log of the above described well as filed and that the same are true and correct. So help me God.

(Signature) [Signature]  
617 Union Center, Wichita, Kansas 67202  
(Address)



Subscribed and sworn to before me this 2nd day of April, 19 74  
BARBARA COLE, Notary Public  
My Commission Expires Sept. 5, 1976  
Notary Public.

WELL LOG

15-195-20265-00-00

COMPANY Katz Oil Account

SEC. 13 T. 11S R. 25W  
LOC. SW SE SW

FARM Shearer NO. 1


RIG. NO. 15

TOTAL DEPTH 3989

COMM. 3-8-74

COMP. 3-15-74

COUNTY Trego  
KANSAS



CONTRACTOR Murfin Drilling Company

CASING

20 10  
15 8 5/8" @ 239' w/175 SX  
12 6  
13 5

ELEVATION

PRODUCTION D & A

FIGURES INDICATE BOTTOM OF FORMATIONS


205	Sand shale
239	Shale
1865	Shale & sand
2150	Shale
2108	Anhydrite
2760	Shale
2925	Shale & lime
3400	Shale & lime
3989	Lime
3989	TD

RECEIVED  
STATE CORPORATION COMMISSION  
APR 3 - 1974  
0403-1974  
CONSERVATION DIVISION  
Wichita, Kansas

State of Kansas  
County of Sedgwick } ss:

I, James R. Daniels of the Murfin Drilling Company

Subscribed and sworn to before me this 2nd day of April 19 74 Shearer #1 well.



James R. Daniels  
Barbara Cole  
NOTARY PUBLIC

BARBARA COLE, Notary Public  
My Commission Expires Sept. 5, 1976