

15-195-20440-00-00

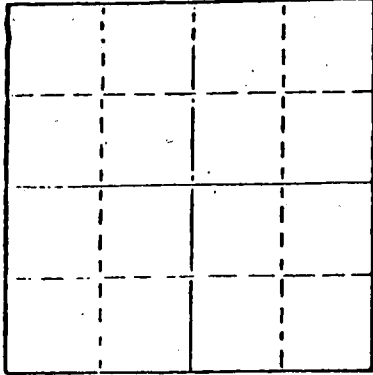
STATE OF KANSAS
STATE CORPORATION COMMISSION

WELL PLUGGING RECORD

Give All Information Completely
Make Required Affidavit
Mail or Deliver Report to
Conservation Division
State Corporation Comm.
245 North Water
Wichita, KS 67202

Trego County, Sec. 17 Twp. 11s Rge. 25 E/W
Location as "NE/CNW $\frac{1}{4}$ SW $\frac{1}{4}$ " or footage from lines
SW SW SE

Lease Owner A. Scott Ritchie
Lease Name MORELL Well No. 1
Office Address 950 KSB&T Bldg., Wichita, Ks 67202
Character of Well (Completed as Oil, Gas or Dry Hole)



Dry Hole
Date Well completed 11/18 19 77
Application for plugging filed 11/18 19 77
Application for plugging approved 11/18 19 77
Plugging commenced 11/18 19 77
Plugging completed 11/18 19 77

Reason for abandonment of well or producing formation
Dry Hole
If a producing well is abandoned, date of last production 19

Was permission obtained from the Conservation Division or its agents before plugging was commenced? Yes

Name of Conservation Agent who supervised plugging of this well Gilbert Balthezor
Producing formation Depth to top Bottom Total Depth of Well 3579
Show depth and thickness of all water, oil and gas formations.

OIL, GAS OR WATER RECORDS

CASING RECORD

| FORMATION | CONTENT | FROM | TO | SIZE | PUT IN | PULLED OUT |
|-----------|---------|------|----|--------|--------|------------|
| | | | | 8 5/8" | 260' | None |
| | | | | | | |
| | | | | | | |
| | | | | | | |

Describe in detail the manner in which the well was plugged, indicating where the mud fluid was placed and the method or methods used in introducing it into the hold. If cement or other plugs were used, state the character of same and depth placed, from feet to feet for each plug set.

1st plug @ 1000' w/70 sx
2nd plug @ 240' w/20 sx
3rd plug @ 40' w/10 sx

RECEIVED
STATE CORPORATION COMMISSION
12-02-1977
DEC 02 1977

(If additional description is necessary, use BACK of this form)
Name of Plugging Contractor Allied Cementing
CONSERVATION DIVISION
Wichita, Kansas


STATE OF Kansas COUNTY OF Sedgwick, ss.
Wm. S. Shropshire (employee of owner) ~~XXXXXXXXXXXXXXXXXXXX~~

of the above-described well, being first duly sworn on oath, says: That I have knowledge of the facts, statements, and matters herein contained and the log of the above-described well as filed and that the same are true and correct. So help me God.

(Signature) Wm. S. Shropshire
617 Union Center, Wichita, Kansas 67202
(Address)

SUBSCRIBED AND SWORN TO before me this 30th day of November, 19 77.

JOLENE S. FRISBIE, STATE NOTARY PUBLIC
My Comm. Exp. March 13, 1979
Jolene S. Frisbie
Notary Public.



WELL LOG

15-195-20440-00-00

COMPANY A. Scott Ritchie

SEC. 17 T. 11s R. 25w
LOC. SW SW SE

FARM MORELL NO. 1

RIG. NO. 15


TOTAL DEPTH 3579'

COUNTY Trego, Ks
KANSAS

COMM. 11/14/77

COMP. 11/18/77

CONTRACTOR Murfin Drilling



CASING

20 10
15 5 5/8" @ 260' w/180 sx
12 6
13 5

ELEVATION

PRODUCTION D&A

FIGURES INDICATE BOTTOM OF FORMATIONS

surf dirt & clay 15
clay, sand 65
gray shale 200
blue shale 260
cmt & plug & shale 850
shale, shells 1670
sand 1885
red bed 2098
shale 2780
shale, lime 3579
RTD 3579

RECEIVED
STATE CORPORATION COMMISSION
DEC 02 1977
12-02-1977
CONSERVATION DIVISION
Wichita, Kansas


State of Kansas
County of Sedgwick } ss:

I, Wm. S. Shropshire of the Murfin Drilling Company

upon oath state that the above and foregoing is a true and correct copy of the log of the Morell #1 well.

Wm. S. Shropshire

Subscribed and sworn to before me this 30th day of November 19 77



JOLENE S. FRISBIE, STATE NOTARY PUBLIC
My Commission Expires: March 13, 1979

Jolene S. Frisbie
NOTARY PUBLIC