

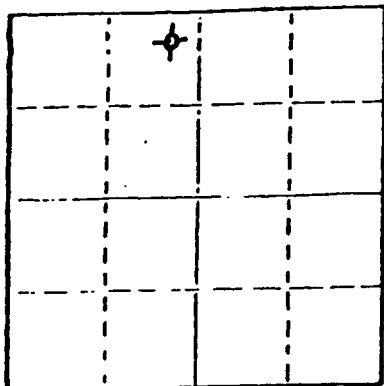
15-195-20740-00-00

STATE OF KANSAS
STATE CORPORATION COMMISSION

WELL PLUGGING RECORD

Give All Information Completely
Make Required Affidavit
Mail or Deliver Report to
Conservation Division
State Corporation Comm.
245 North Water
Wichita, KS 67202

Trego County, Sec. 23 Twp. 11S Rge. 25W E/W
Location as "NE/CNW $\frac{1}{4}$ SW $\frac{1}{4}$ " or footage from lines
NE NE NW
Lease Owner J. A. Allison
Lease Name Conner "B" - Well No. #1
Office Address 300 W. Douglas, Suite #305, Wichita, Ks.
Character of Well (Completed as Oil, Gas or Dry Hole)



Locate well correctly on above
Section Plot

Dry Hole
Date Well completed February 9, 1981 19
Application for plugging filed February 9, 1981 19
Application for plugging approved February 9, 1981 19
Plugging commenced February 9, 1981 19
Plugging completed February 9, 1981 19
Reason for abandonment of well or producing formation

Dry Hole
If a producing well is abandoned, date of last production
N/A 19

Was permission obtained from the Conservation Division or
its agents before plugging was commenced? Yes

Name of Conservation Agent who supervised plugging of this well Gil Balthazor
Producing formation _____ Depth to top _____ Bottom _____ Total Depth of Well 2975'
Show depth and thickness of all water, oil and gas formations.

OIL, GAS OR WATER RECORDS

CASING RECORD

FORMATION	CONTENT	FROM	TO	SIZE	PUT IN	PULLED OUT
Sand				8 5/8"	246'	none

Describe in detail the manner in which the well was plugged, indicating where the mud fluid
was placed and the method or methods used in introducing it into the hold. If cement or other
plugs were used, state the character of same and depth placed, from _____ feet to
_____ feet for each plug set.

900'	70 SX					
240'	20 SX					
40'	10 SX					
RH	5 SX					
50 - 50	PAZ	6% gel				

RECEIVED
STATE CORPORATION COMMISSION
2-17-1981
FEB 17 1981
CONSERVATION DIVISION
Wichita, Kansas

(If additional description is necessary, use BACK of this sheet)

Name of Plugging Contractor _____ Service Company _____

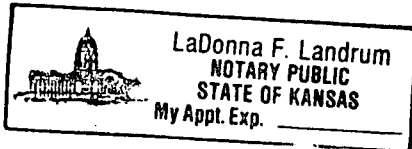
STATE OF Kansas COUNTY OF Sedgwick, ss.
Paul A. Seymour, Jr. (employee of owner) or (owner or operator
of the above-described well, being first duly sworn on oath, says: That I have knowledge of
the facts, statements, and matters herein contained and the log of the above-described well
as filed and that the same are true and correct. So help me God.

(Signature) Paul A. Seymour, Jr.
Paul A. Seymour, Jr. - P.O. Box 8287 - Munger Stat.
(Address) Wichita, Kansas

SUBSCRIBED AND SWORN TO before me this 12th day of February, 19 81

LaDonna F. Landrum
LaDonna F. Landrum Notary Public.

My commission expires August 18, 1984



15-195-20740-00-00

BIG SPRINGS DRILLING, INC.

P.O. BOX 8287
MUNGER STATION
WICHITA, KANSAS 67208

SUITE 29 • 400 NORTH WOODLAWN • (316) 681-1732

February 12, 1981

DRILLERS LOG

RE: Conner "B" #1
NE NE NW
Sec. 23 Twp 11S 25W
Trego County, Kansas

OPERATOR: J. A. Allison
CONTRACTOR: Big Springs Drilling, Inc.
COMMENCED: January 26, 1981
COMPLETED: February 9, 1981

Surface Pipe: 246' of 8 5/8" w/170 SX Common 2% gel 3% ccl

0	1560'	Shale & Streak sand
1560'	1620'	Shale
1620'	1837'	Sand
1837'	2070'	Shale & Lime
2070'	2090'	Anhydrite
2090'	2395'	Shale
2395'	2975'	Shale & Lime
2975'		RTD

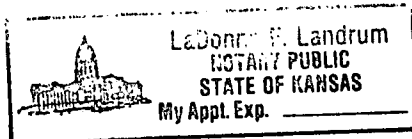
RECEIVED
2-17-1981
FEB 17 1981
CONSERVATION DIVISION
Wichita, Kansas


We certify that the above and foregoing is a true and correct copy of the log on the Conner "B" #1, located in Trego County, Kansas.

Big Springs Drilling, Inc.


Paul A. Seymour, Jr.

Subscribed and sworn to before me this 12th day of February, 1981.




LaDonna F. Landrum Notary Public

My Commission Expires:

August 18, 1984