

STATE OF KANSAS
STATE CORPORATION COMMISSION

WELL PLUGGING RECORD

Give All Information Completely
Make Required Affidavit
Mail or Deliver Report to
Conservation Division
State Corporation Comm.
245 North Water
Wichita, KS 67202

Trego County, Sec. 23 Twp. 11s Rge. 25W E/W
Location as "NE/CNW $\frac{1}{4}$ /SW $\frac{1}{4}$ " or footage from lines
25' S of NE NE NW

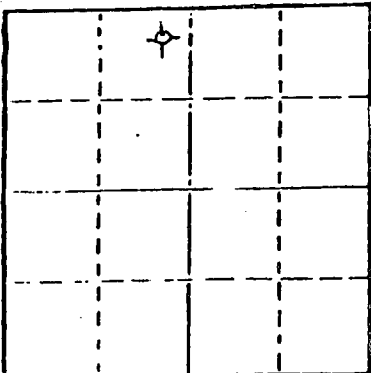
Lease Owner J. A. Allison
Lease Name Conner "B" #1-A Well No. #1-A
Office Address 300 W. Douglas Suite #305 Wichita, Ks.
Character of Well (Completed as Oil, Gas or Dry Hole)
Dry Hole

Date Well completed 2/20/81 19
Application for plugging filed 2/20/81 19
Application for plugging approved 2/20/81 19
Plugging commenced 2/20/81 19
Plugging completed 2/20/81 19
Reason for abandonment of well or producing formation
Dry Hole

If a producing well is abandoned, date of last production
N/A 19

Was permission obtained from the Conservation Division or
its agents before plugging was commenced? Yes

Name of Conservation Agent who supervised plugging of this well Gilbert Balthazor
Producing formation _____ Depth to top _____ Bottom _____ Total Depth of Well 4060'
Show depth and thickness of all water, oil and gas formations.



Locate well correctly on above
Section Plot

OIL, GAS OR WATER RECORDS

CASING RECORD

FORMATION	CONTENT	FROM	TO	SIZE	PUT IN	PULLED OUT
Sand				8 5/8"	245'	None

Describe in detail the manner in which the well was plugged, indicating where the mud fluid
was placed and the method or methods used in introducing it into the hold. If cement or other
plugs were used, state the character of same and depth placed, from _____ feet to
_____ feet for each plug set.

900'	70sx
240'	20sx
40'	10sx
RH	5sx
50-50 PAZ	6% gel

(If additional description is necessary, use BACK of this sheet)

Name of Plugging Contractor _____ Service Company _____

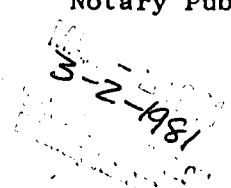
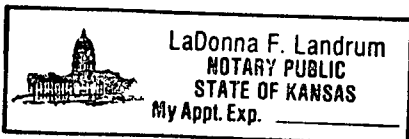
STATE OF Kansas COUNTY OF Sedgwick, ss.
Paul A. Seymour, III (employee of owner) or (owner or operator)
of the above-described well, being first duly sworn on oath, says: That I have knowledge of
the facts, statements, and matters herein contained and the log of the above-described well
as filed and that the same are true and correct. So help me God.

(Signature) Paul A. Seymour III
Box 8287, Munger Station, Wichita, Ks. 67208
(Address)

SUBSCRIBED AND SWORN TO before me this 27th day of February, 1981

LaDonna F. Landrum
LaDonna F. Landrum Notary Public.

My commission expires August 18, 1984



15-195-20769-00-00

BIG SPRINGS DRILLING, INC.

P.O. BOX 8287
MUNGER STATION
WICHITA, KANSAS 67208

SUITE 29 • 400 NORTH WOODLAWN • (316) 681-1732

February 27, 1981

DRILLERS LOG

Re: Conner "B" #1-A
25'S of NE NE NW
Sec.23-Twp11s-Rg25W
Trego County, Kansas

OPERATOR: J. A. Allison
CONTRACTOR: Big Springs Drilling, Inc.
COMMENCED: 2/09/81
COMPLETED: 2/20/81

Surface Pipe: 245' of 8 5/8" w/175 sx Common 2% gel 3% ccl

0	1618	Shale
1618	1831	Sand
1831	2065	Shale
2065	2139	Anhydrite
2140	2585	Shale
2585	2790	Shale & Sand
2790	3485	Shale
3485	4060	Lime
4060		RTD

We certify that the above and foregoing is a true and correct copy of the log on the Conner "B" #1-A located in Trego County, Kansas:

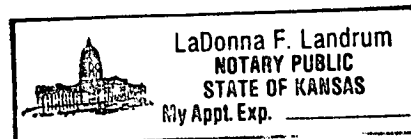
BIG SPRINGS DRILLING, INC.

Paul A. Seymour III
Paul A. Seymour, III

Subscribed and sworn to before my this 27th day of February, 1980.

LaDonna F. Landrum
LaDonna F. Landrum Notary Public

My Commission Expires August 18, 1984



MAY 21 1981
1981-21-1981