

STATE OF KANSAS
STATE CORPORATION COMMISSION

15-195-20881-00-00

RECEIVED
STATE CORPORATION COMMISSION
10-1-1981
OCT - 1 1981

WELL PLUGGING RECORD

Give All Information Completely
Make Required Affidavit
Mail or Deliver Report to
Conservation Division
State Corporation Comm.
245 North Water
Wichita, KS 67202

Trego County. Sec. 28 Twp. 11S. Rge. 25W E/W
Location as "NE/CNW/SW" or footage from lines
SW SW NE

Lease Owner J. A. Allison
Lease Name Walsh "B" Well No. #1

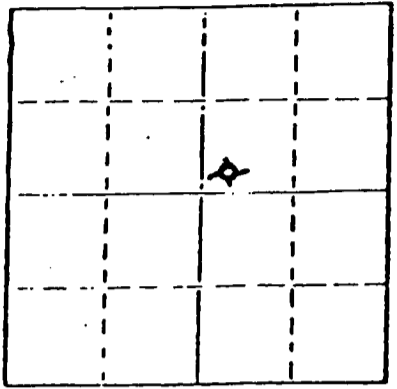
Office Address 300 W. Douglas, Suite 305, Wichita, Ks. 67202
Character of Well (Completed as Oil, Gas or Dry Hole)
Dry Hole

Date Well completed September 25 1981
Application for plugging filed September 25 1981
Application for plugging approved September 25 1981
Plugging commenced September 25 1981
Plugging completed September 25 1981
Reason for abandonment of well or producing formation
Dry Hole

If a producing well is abandoned, date of last production
N/A 19

Was permission obtained from the Conservation Division or
its agents before plugging was commenced? Yes

Name of Conservation Agent who supervised plugging of this well Gilbert Balthazor
Producing formation _____ Depth to top _____ Bottom _____ Total Depth of Well 4480'
Show depth and thickness of all water, oil and gas formations.



Locate well correctly on above
Section Plot

OIL, GAS OR WATER RECORDS

CASING RECORD

FORMATION	CONTENT	FROM	TO	SIZE	PUT IN	PULLED OUT
Sand				8 5/8"	237'	none

Describe in detail the manner in which the well was plugged, indicating where the mud fluid was placed and the method or methods used in introducing it into the hold. If cement or other plugs were used, state the character of same and depth placed, from _____ feet to _____ feet for each plug set.

70 SX 1200'
40 SX 230'
10 SX 40'
5 SX RH

50 - 50 PAZ 6% gel

(If additional description is necessary, use BACK of this sheet)

Name of Plugging Contractor _____ Service Company _____

STATE OF Kansas COUNTY OF Sedgwick, ss.
Paul A. Seymour, Jr. (employee of owner) or (owner or operator)

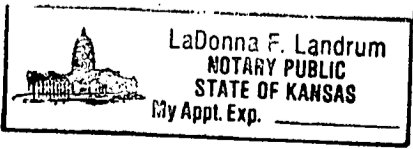
of the above-described well, being first duly sworn on oath, says: That I have knowledge of the facts, statements, and matters herein contained and the log of the above-described well as filed and that the same are true and correct. So help me God.

(Signature) Paul A. Seymour, Jr.
Paul A. Seymour, Jr. Box 8287 Munger Station
(Address) Wichita, Ks. 67208

SUBSCRIBED AND SWORN TO before me this 30th day of September, 1981

LaDonna F. Landrum
LaDonna F. Landrum Notary Public.

My commission expires August 18, 1984



BIG SPRINGS DRILLING, INC.

SUITE 29 • 400 NORTH WOODLAWN • (316) 681-1732

September 30, 1981

DRILLERS LOG

P.O. BOX 8287
MUNGER STATION
WICHITA, KANSAS 67208

RECEIVED
STATE CORPORATION COMMISSION
10-1-1981
OCT - 1 1981

CONSERV. DIVISION
Wichita Kansas

Re: Walsh "B" #1
SW SW NE
Sec. 28 Twp 11S Rg 25W
Trego County, Kansas

OPERATOR: J. A. Allison
CONTRACTOR: Big Springs Drilling, Inc.
COMMENCED: September 18, 1981
COMPLETED: September 25, 1981

SURFACE PIPE: 237' of 8 5/8" w/165 SX Common 2% gel 3% cc1

0	240'	Surface Clay & Shale
240'	616'	Shales & Sand
616'	1680'	Shale
1680'	1885'	Sand
1885'	3699'	Shale
3699'	4480'	Shale & Lime
4480'		RTD


We certify that the above and foregoing is a true and correct copy of the log on the Walsh "B" #1 located in Trego County, Kansas.

Big Springs Drilling, Inc.


Paul A. Seymour Jr.

Subscribed and sworn to before me this 30th day of September, 1981.

My Commission Expires:


LaDonna F. Landrum Notary Public

August 18, 1984

