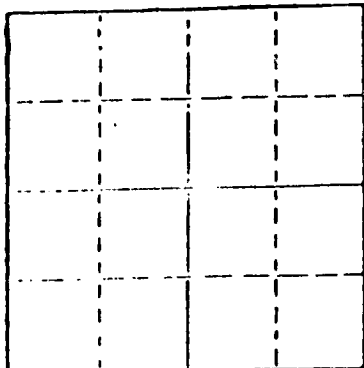


STATE OF KANSAS
STATE CORPORATION COMMISSION

WELL PLUGGING RECORD

Give All Information Completely
Make Required Affidavit
Mail or Deliver Report to
Conservation Division
State Corporation Comm.
245 North Water
Wichita, KS 67202

Trego County, Sec. 33 Twp. 11S Rge. 25 R/W
Location as "NE/CNW $\frac{1}{4}$ /SW $\frac{1}{4}$ " or footage from lines
SE SE NW
Lease Owner F & M Oil Company, Inc.
Lease Name WEISBECK Well No. 1
Office Address 422 Union Center, Wichita, Kansas 67202
Character of Well (Completed as Oil, Gas or Dry Hole)



Locate well correctly on above
Section Plot

Dry Hole
Date Well completed 07-18 1980
Application for plugging filed 07-18 1980
Application for plugging approved 07-18 1980
Plugging commenced 07-18 1980
Plugging completed 07-18 1980

Reason for abandonment of well or producing formation
No commercial quantity of oil or gas encountered
If a producing well is abandoned, date of last production 19

Was permission obtained from the Conservation Division or
its agents before plugging was commenced? Yes

Name of Conservation Agent who supervised plugging of this well Gilbert Balthazor
Producing formation _____ Depth to top _____ Bottom _____ Total Depth of Well 4500'
Show depth and thickness of all water, oil and gas formations.

OIL, GAS OR WATER RECORDS

CASING RECORD

| FORMATION | CONTENT | FROM | TO | SIZE | PUT IN | PULLED OUT |
|-----------|---------|------|----|------|--------|------------|
| | | | | | | |
| | | | | | | |
| | | | | | | |
| | | | | | | |

Describe in detail the manner in which the well was plugged, indicating where the mud fluid
was placed and the method or methods used in introducing it into the hold. If cement or other
plugs were used, state the character of same and depth placed, from _____ feet to
_____ feet for each plug set.

RTD 4500', LTD 4492'
Set 1st plug at 1000' with 60 sx.,
2nd plug set at 240' with 30 sx.,
3rd plug set at 40' solid bridge,
rathole with 5 sx. 50/50 posmix, 6% gel.

Plug was down at 7:15 p.m. 07-18-80.

RECEIVED
STATE CORPORATION COMMISSION
7-24-1980
JUL 24 1980
CONSERVATION DIVISION
Wichita, Kansas

(If additional description is necessary, use BACK of this sheet)

Name of Plugging Contractor _____

STATE OF Kansas COUNTY OF Sedgwick, ss.
Jack L. Partridge, Asst. Sec.-Treasurer (employee of owner) or (owner or operator)
of the above-described well, being first duly sworn on oath, says: That I have knowledge of
the facts, statements, and matters herein contained and the log of the above-described well
as filed and that the same are true and correct. So help me God.

(Signature)

Jack L. Partridge

801 Union Center, Wichita, Kansas 67202
(Address)

SUBSCRIBED AND SWORN TO before me this 22nd day of July, 1980

My commission expires _____



Sherrie L. Brooks

Sherrie L. Brooks Notary Public.

15-195-20667-00-00

CONTRACTOR'S WELL LOG

| | |
|------------------|--|
| OPERATOR: | F & M Oil Company |
| CONTRACTOR: | Abercrombie Drilling, Inc. |
| WELL NAME: | WEISBECK #1 |
| LOCATION: | SE SE NW, Section 33-11S-25W Trego County, Kansas |
| SPUD DATE: | 07-11-80 |
| COMPLETION DATE: | 07-18-80 |

| | | |
|------|------|--------------------|
| 0 | 1908 | Sand & Shale |
| 1908 | 1958 | Anhydrite |
| 1958 | 2653 | Sand & Shale |
| 2653 | 4500 | Shale & Lime |
| | 4500 | Rotary Total Depth |

Spud hole at 10:45 a.m. on 07-11-80. Drilled 260' in a 12-1/4" hole. Ran 6 joints of used 7-5/8" - 28# casing (tally 250.28). Set at 256.78. Cemented with 175 sx. of common, 3% c.c., 2% gel. Plug was down at 7:00 p.m. on 07-11-80.

R.T.D. 4500', L.T.D. 4492'. Set 1st plug at 1000' with 60 sx., 2nd plug at 240' with 30 sx., 3rd plug at 40', solid bridge. Rathole with 5 sx., 50/50 posmix, 6% gel. State plugger was Gilbert Balthazor. Plug was down at 7:15 p.m. 07-18-80.

SAMPLE TOPS:

| | |
|-------------|-------|
| Anhydrite | 2150' |
| B/Anhydrite | 2180' |

RECEIVED
STATE CORPORATION COMMISSION

JUL 24 1980

7-24-1980
CONSERVATION DIVISION
Wichita, Kansas

STATE OF KANSAS)
) SS
COUNTY OF SEDGWICK)


Jack L. Partridge, Assistant Secretary-Treasurer of Abercrombie Drilling, Inc., does hereby state that the above and foregoing is a true and correct copy of the log of the WEISBECK #1, SE SE NW, Section 33-11S-25W, Trego County, Kansas.

ABERCROMBIE DRILLING, INC.

BY: Jack L. Partridge
Jack L. Partridge, Asst. Sec.-Treas.

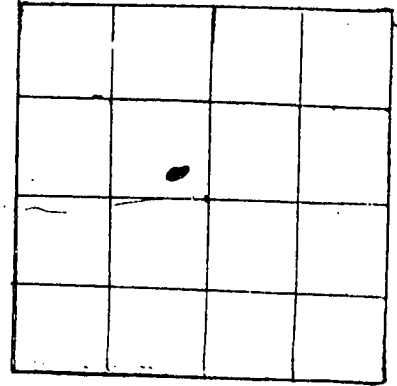
Subscribed and sworn to before me, a Notary Public, in and for the aforesaid county and state as of this 22nd day of July, 1980.

Sherrie L. Brooks
Sherrie L. Brooks, Notary Public



FIELD REPORT

DATE. 7-23-81.
 OPERATOR. F + M. Oil Co Inc.
 LEASE. Weisbeck #1-
 LOCATION. SEC. 33. TWP. 11. RGE. 25.
 COUNTY. Trego. SE-SE-NW



REMARKS. (WHAT WAS SAID OR SEEN).

On July 15 @ 8:00 AM I got a call from Mr. Matthew Weisbeck concerning a well on his property. He said that the plug sank to 91' + 6" & that there was no signs of cem. around the SP. I told him I would go check it. He told me to stay out unless he was with me. I told him I would contact F + M. & then contact him. I called Preston Burkley Supt of F + M. He agreed to meet Mr. Weisbeck & myself the first of the week. The next day, the 16th I got a copy of the letter from Mr. Weisbeck. The morning of the 17th Mr. Weisbeck called & said that the pits & well were covered & called Preston Burkley & he said he didn't know anything about it, but he thought that Abercrombie covered the pits. July 22nd F + M uncovered the well with a back hoe. There was signs of circulation around SP. The 90' of open hole will be filled as soon

FOR THE STATE.

J. B. Ballinger As. Possible.