

15-109-20038-00-00

STATE OF KANSAS
STATE CORPORATION COMMISSION

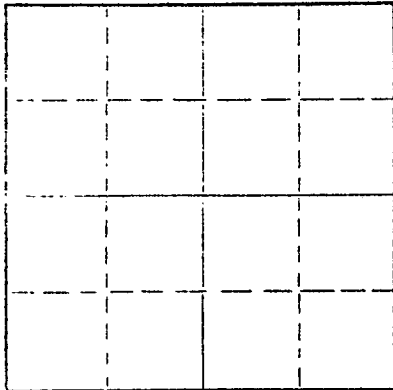
Form CP-4

Give All Information Completely
Make Required Affidavit
Mail or Deliver Report to:
Conservation Division
State Corporation Commission

P. O. Box 17027
Wichita, Kansas 67217
NORTH

WELL PLUGGING RECORD

Logan County, Sec. 9 Twp. 11S Rge. 32 (W)
Location as "NE/CNW/SE" or footage from lines App. C SW SE
Lease Owner Murfin Drilling Company
Lease Name James Well No. 1
Office Address 617 Union Center Wichita, Kansas 67202
Character of Well (completed as Oil, Gas or Dry Hole) Dry Hole
Date well completed Feb. 14 19 75
Application for plugging filed Feb. 14 19 75
Application for plugging approved Feb. 14 19 75
Plugging commenced Feb. 14 19 75
Plugging completed Feb. 14 19 75
Reason for abandonment of well or producing formation D & A



Locate well correctly on above
Section Plat

If a producing well is abandoned, date of last production 19
Was permission obtained from the Conservation Division or its agents before plugging was commenced? Yes

Name of Conservation Agent who supervised plugging of this well Gilbert Balthazor
Producing formation Depth to top Bottom Total Depth of Well 4730 Feet
Show depth and thickness of all water, oil and gas formations.

OIL, GAS OR WATER RECORDS

CASING RECORD

FORMATION	CONTENT	FROM	TO	SIZE	PUT IN	PULLED OUT
				8 5/8"	272'	None

Describe in detail the manner in which the well was plugged, indicating where the mud fluid was placed and the method or methods used in introducing it into the hole. If cement or other plugs were used, state the character of same and depth placed, from feet to feet for each plug set.

1st plug @ 1650' w/70 sx
2nd plug @ 260' w/20 sx
3rd plug @ 40' w/10 sx


RECEIVED
STATE CORPORATION COMMISSION
2-26-1975
FEB 26 1975
CONSERVATION DIVISION
Wichita, Kansas

(If additional description is necessary, use BACK of this sheet)
Name of Plugging Contractor Sun Oilwell Cementing
Address Box 169 Great Bend, Kansas

STATE OF Kansas COUNTY OF Sedgwick, ss.
Murfin Drilling Company or (owner or operator) of the above-described well, being duly sworn on oath, says: That I have knowledge of the facts, statements, and matters herein contained and the log of the above-described well as filed and that the same are true and correct. So help me God.

(Signature) James R. Daniels
JAMES R. DANIELS
617 Union Center Wichita, Kansas 67202
(Address)

Subscribed and sworn to before me this 24th day of February, 19 75
BARBARA COLE, Notary Public
My Commission Expires Sept. 5, 1976



My commission expires Notary Public.

WELL LOG

COMPANY Murfin Drilling

SEC. 9 T. 11S R. 32W

FARM James

NO. 1

LOC. App. C SW SE

RIG. NO. 2


TOTAL DEPTH 4730'

COUNTY Logan
KANSAS

COMM. 2/2/75

COMP. 2/14/75

CONTRACTOR Murfin Drilling Company



CASING

20	10
15	8 5/8" @ 272' w/150 sx
12	6
13	5

ELEVATION 3054 GL

PRODUCTION D & A

FIGURES INDICATE BOTTOM OF FORMATIONS


0 - 230	Surf. soil & sand
230 - 272	Blue shale
272 - 400	Shale
400 - 1670	Shale & sand
1670 - 1910	Sand
1910 - 2130	Shale & sand sks
2130 - 2574	Shale
2574 - 2603	Anhydrite
2603 - 2726	Sand, shale & lime
2726 - 3475	Lime & shale
3475 - 3620	Lime & shale sks
3620 - 3830	Lime & shale
3830 - 4685	Lime
4685 - 4730	Lime & chert
4730	TD

RECEIVED
STATE CORPORATION COMMISSION
2-26-1975
FEB 26 1975
CONSERVATION DIVISION
Wichita, Kansas

State of Kansas }
County of Sedgwick } ss:

I, James R. Daniels of the Murfin Drilling Company

upon this date that the above and foregoing is a true and correct copy of the log of the James #1 well.



James R. Daniels
James R. Daniels, Gen. Manager

Subscribed and sworn to before me this 24th day of February 19 75

BARBARA COLE, Notary Public
My Commission Expires Sept. 5, 1976

Barbara Cole
NOTARY PUBLIC