

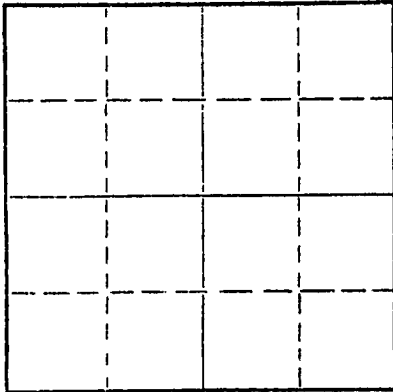
15-109-20018-00-00

STATE OF KANSAS  
STATE CORPORATION COMMISSION

Form CP-4

WELL PLUGGING RECORD

Give All Information Completely  
Make Required Affidavit  
Mail or Deliver Report to:  
Conservation Division  
State Corporation Commission  
P. O. Box 17027  
Wichita, Kansas 67217  
NORTH



Locate well correctly on above  
Section Plat

Logan County, Sec. 12 Twp. 11S Rge. ~~X(B)~~ 32W(W)  
Location as "NE/CNW/SW" or footage from lines. Approx. SW NW  
Lease Owner Pickrell Drilling Company  
Lease Name Swart "D" Well No. 1  
Office Address 705 Fourth National Bank Bldg., Wichita, Kansas 67202  
Character of Well (completed as Oil, Gas or Dry Hole) Dry Hole  
Date well completed January 26 1973  
Application for plugging filed January 26 1973  
Application for plugging approved January 26 1973  
Plugging commenced January 26 1973  
Plugging completed January 26 1973  
Reason for abandonment of well or producing formation Dry Hole

If a producing well is abandoned, date of last production 19  
Was permission obtained from the Conservation Division or its agents before plugging was commenced? Yes

Name of Conservation Agent who supervised plugging of this well W. L. Nichols  
Producing formation \_\_\_\_\_ Depth to top \_\_\_\_\_ Bottom \_\_\_\_\_ Total Depth of Well 4700 Feet  
Show depth and thickness of all water, oil and gas formations.

OIL, GAS OR WATER RECORDS

CASING RECORD

FORMATION	CONTENT	FROM	TO	SIZE	PUT IN	PULLED OUT
				8-5/8"	257'	NONE

Describe in detail the manner in which the well was plugged, indicating where the mud fluid was placed and the method or methods used in introducing it into the hole. If cement or other plugs were used, state the character of same and depth placed, from \_\_\_\_\_ feet to \_\_\_\_\_ feet for each plug set.

Bottom Plug @ 1675' w/110 sacks, Middle Plug @ 275'  
w/30 sacks, Top Plug @ 40' w/10 sacks.


RECEIVED  
STATE CORPORATION COMMISSION  
1-31-1973  
JAN 31 1973  
CONSERVATION DIVISION  
Wichita, Kansas

(If additional description is necessary, use BACK of this sheet)  
Name of Plugging Contractor Pickrell Drilling Company  
Address 705 Fourth National Bank Building, Wichita, Kansas 67202

STATE OF Kansas, COUNTY OF Sedgwick, ss.  
C. W. Sebitts (employee of owner) or (owner or operator) of the above-described well, being first duly sworn on oath, says: That I have knowledge of the facts, statements and matters herein contained and the log of the above-described well as filed and that the same are true and correct. So help me God.

(Signature) C. W. Sebitts  
705 Fourth National Bank Bldg., Wichita, Kansas  
(Address)

SUBSCRIBED AND SWORN TO before me this 30th day of January, 1973



My commission expires January 19, 1977  
Esther Lamore Notary Public

ROTARY DRILLING LOG

COMPANY: Pickrell Drilling Company  
705 Fourth National Bank Bldg.  
Wichita, Kansas 67202

Rotary Drilling Commenced 1/13/73

Rotary Drilling Completed 1/26/73

LOCATION: Swart "D" No. 1, Approx. SW NW Sec. 12-11S-32W  
Logan County, Kansas

CONTRACTOR: **PICKRELL DRILLING COMPANY**  
Wichita, Kansas

CASING RECORD: Run 6 Jts. 8-5/8" surface casing set at 257' KB. Cemented  
with 160 sacks. Completed 4:00 P.M. Circulated.

No oil string run. D & A.

LOG

(Figures indicate bottom of formation — measurements from top of rotary bushing.)

100	Clay - Sandy		
190	Sand Streaks		
2000	Shale	C.F.S.	
2440	Shale & Sand	4010	4240
2549	Shale	4030	4270
2578	Anhydrite	4043	4300
2655	Shale & Lime	4060	4330
3110	Shale & Lime Stringers	4088	4333
3840	Shale & Lime	4115	4370
4595	Lime & Shale	4126	4544
4700	Lime, RTD	4190	4655
		4218	4695
			4700

	S.L.M.	
Board	4069.57	
Strap	4067.04	
	<u>2.53</u>	Difference

Slope Tests  
 2000  
 2500  
 3000  
 3500  
 4000  
 4500

RECEIVED  
 STATE CORPORATION COMMISSION  
 1-31-1973  
 JAN 31 1973  
 CONSERVATION DIVISION  
 Wichita, Kansas


The undersigned, C. W. Sebitts, Attorney-in-Fact for PICKRELL DRILLING COMPANY, hereby certifies in behalf of said Company, that the above is a true and correct log of the formation encountered in drilling the above well as reflected by the Daily Drilling Reports.

PICKRELL DRILLING COMPANY  
 By [Signature]  
 C. W. Sebitts Attorney-in-Fact

STATE OF KANSAS }  
 COUNTY OF SEDGWICK } ss.:

On this 30th day of January, 1973, before me the undersigned, a Notary Public, in and for the County and State aforesaid, personally appeared C. W. Sebitts, to me known to be the identical person who subscribed the name of PICKRELL DRILLING COMPANY to the foregoing instrument as its Attorney-in-Fact and acknowledged to me that he executed the same as his free and voluntary act and deed, and as the free and voluntary act and deed of such company, for the uses and purposes therein set forth.

Given under my hand and seal of office the day and year last above written.



My commission expires: January 19, 1977

[Signature]  
 Esther Lamone Notary Public