

STATE OF KANSAS
STATE CORPORATION COMMISSION

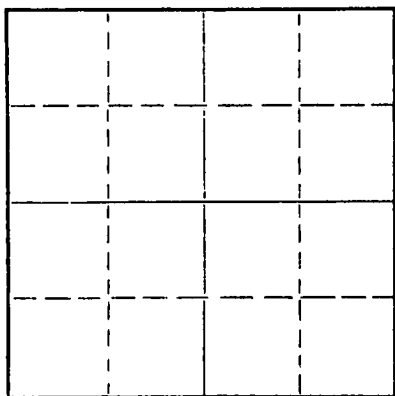
15-109-20017-00-00

WELL PLUGGING RECORD

Give All Information Completely
Make Required Affidavit
Mail or Deliver Report to:
Conservation Division
State Corporation Commission
212 North Market, Insurance Bldg.
Wichita, Kansas

Gove County, Sec. 14 Twp. 11S Rge. 32W (E) (W)

NORTH



Locate well correctly on above
Section Plat

Location as "NE/CNW/SW" or footage from lines NW NE
Lease Owner Dreiling Oil, Inc.
Lease Name Webber Well No. 1
Office Address R.F.D. #2, Victoria, Kansas
Character of Well (completed as Oil, Gas or Dry Hole) D & A
Date well completed December 7 19 72
Application for plugging filed _____ 19____
Application for plugging approved _____ 19____
Plugging commenced _____ 19____
Plugging completed 8:30 p.m., December 7 19 72
Reason for abandonment of well or producing formation _____

If a producing well is abandoned, date of last production _____ 19____
Was permission obtained from the Conservation Division or its agents before plugging was commenced? yes

Name of Conservation Agent who supervised plugging of this well W. L. Nichols, Morland, Kansas
Producing formation _____ Depth to top _____ Bottom _____ Total Depth of Well 4687 Feet
Show depth and thickness of all water, oil and gas formations.

OIL, GAS OR WATER RECORDS

CASING RECORD

FORMATION	CONTENT	FROM	TO	SIZE	PUT IN	PULLED OUT

Describe in detail the manner in which the well was plugged, indicating where the mud fluid was placed and the method or methods used in introducing it into the hole. If cement or other plugs were used, state the character of same and depth placed, from _____ feet to _____ feet for each plug set.

Plug #1 1725' 110 sacks cement
Plug #2 275' 30 sacks cement
Plug #3 40' 10 sacks cement

Completed 8:30 p.m., December 7, 1972

W. L. Nichols, State Plugger

RECEIVED
STATE CORPORATION COMMISSION
12-15-1972
DEC 15 1972
CONSERVATION DIVISION
Wichita, Kansas

(If additional description is necessary, use BACK of this sheet)

Name of Plugging Contractor John O. Farmer, Inc.
Address Box 352, Russell, Kansas 67665


STATE OF KANSAS, COUNTY OF RUSSELL, ss.
John O. Farmer (employee of owner) or (owner or operator) of the above-described well, being first duly sworn on oath, says: That I have knowledge of the facts, statements, and matters herein contained and the log of the above-described well as filed and that the same are true and correct. So help me God.

(Signature) John O. Farmer President, Drlg Contr.
Box 352, Russell, Kansas 67665
(Address)

SUBSCRIBED AND SWORN to before me this 12th day of December, 19 72

My commission expires February 15, 1975

Helen Carlson
Helen Carlson Notary Public.



15-109-20017-00-00

DRILLERS LOG

WEBBER #1

CASING RECORD: OPERATOR: Dreiling Oil, Inc. DESCRIPTION:
Set 250' 8-5/8" casing, cemented w/165 sx cement CONTRACTOR: John O. Farmer, Inc. NW NE
Sec. 14-11S-32W
Gove County, Kansas
COMMENCED: November 27, 1972
TOTAL DEPTH: 4687' COMPLETED: December 7, 1972

<u>FORMATION</u>	<u>FROM</u>	<u>TO</u>	<u>REMARKS</u>
Sand & Shale	0	250	
Shale	250	1910	
Shale & Shells	1910	2067	
Anhydrite	2067	2105	
Shale	2106	2166	
Shale & Shells	2166	2535	
Anhy. Shale & Shells	2535	2710	
Shale	2710	2820	
Shale & Lime	2820	4100	
Lime	4100	4295	
Shale & Lime	4295	4440	
Lime	4440	4505	
Lime & Shale	4505	4630	
Lime	4630	4687	
Total Depth	4687		

RECEIVED
STATE CORPORATION COMMISSION
12-15-1972
UEC 15 1972
CONSERVATION DIVISION
Wichita, Kansas


I certify that this is a true and correct copy of the above log to the best of my knowledge.

JOHN O. FARMER, INC.

John O. Farmer
John O. Farmer, President

Subscribed and sworn to before me this 12th day of December, 1972.

My commission expires:
February 15, 1973



Helen Carlson
Helen Carlson, Notary Public