

For KCC Use: 7-13-2009
 Effective Date: _____
 District # _____
 SGA? Yes No

KANSAS CORPORATION COMMISSION
 OIL & GAS CONSERVATION DIVISION

Form C-1
 October 2007
Form must be Typed
Form must be Signed
All blanks must be Filled

NOTICE OF INTENT TO DRILL

Must be approved by KCC five (5) days prior to commencing well

Expected Spud Date: August 6 2009
month day year

OPERATOR: License# 34138
 Name: Hondo Energy Partners, LLC
 Address 1: 5472 S. Ventura Court
 Address 2: _____
 City: Centennial State: CO Zip: 80015 + 2 6 2 9
 Contact Person: James Rowland
 Phone: 303-699-5920 (Office) 303-859-0615 (Cell Phone)
 CONTRACTOR: License# 33784
 Name: Trinidad Drilling LP

Well Drilled For: Oil Gas Seismic; _____ # of Holes Other: _____
 Enh Rec Storage Disposal
 Well Class: Infield Pool Ext. Wildcat Other
 Type Equipment: Mud Rotary Air Rotary Cable
 If OWWO: old well information as follows:
 Operator: _____
 Well Name: _____
 Original Completion Date: _____ Original Total Depth: _____

Directional, Deviated or Horizontal wellbore? Yes No
 If Yes, true vertical depth: _____
 Bottom Hole Location: _____
 KCC DKT #: _____

Spot Description: NE NW Section 15-T22S-R38W
~~SE NE~~ NW NE NW Sec. 15 Twp. 22 S. R. 38 E W
(0000) 350 feet from N / S Line of Section
1,850 feet from E / W Line of Section

Is SECTION: Regular Irregular?
 (Note: Locate well on the Section Plat on reverse side)

County: Kearny
 Lease Name: Bontrager Well #: 1
 Field Name: Wildcat
 Is this a Prorated / Spaced Field? Yes No
 Target Formation(s): St. Louis
 Nearest Lease or unit boundary line (in footage): 350
 Ground Surface Elevation: 3363 feet MSL
 Water well within one-quarter mile: Yes No
 Public water supply well within one mile: Yes No
 Depth to bottom of fresh water: 280'
 Depth to bottom of usable water: 280' 1100'
 Surface Pipe by Alternate: I II
 Length of Surface Pipe Planned to be set: 1960'
 Length of Conductor Pipe (if any): None
 Projected Total Depth: 5250' KB
 Formation at Total Depth: Mississippian St. Louis
 Water Source for Drilling Operations:
 Well Farm Pond Other: Water source undetermined at this time.
 DWR Permit #: No source water well will be drilled.
 (Note: Apply for Permit with DWR
 Will Cores be taken? Yes No
 If Yes, proposed zone: _____

PRORATED & SPACED: HUBOTON/PANOMA

AFFIDAVIT

The undersigned hereby affirms that the drilling, completion and eventual plugging of this well will comply with K.S.A. 55 et. seq.
 It is agreed that the following minimum requirements will be met:

1. Notify the appropriate district office **prior** to spudding of well;
2. A copy of the approved notice of intent to drill **shall be** posted on each drilling rig;
3. The minimum amount of surface pipe as specified below **shall be set** by circulating cement to the top; in all cases surface pipe **shall be set** through all unconsolidated materials plus a minimum of 20 feet into the underlying formation.
4. If the well is dry hole, an agreement between the operator and the district office on plug length and placement is necessary **prior to plugging**;
5. The appropriate district office will be notified before well is either plugged or production casing is cemented in;
6. If an ALTERNATE II COMPLETION, production pipe shall be cemented from below any usable water to surface within **120 DAYS** of spud date.
 Or pursuant to Appendix "B" - Eastern Kansas surface casing order #133,891-C, which applies to the KCC District 3 area, alternate II cementing must be completed within 30 days of the spud date or the well shall be plugged. **In all cases, NOTIFY district office** prior to any cementing.

I hereby certify that the statements made herein are true and correct to the best of my knowledge and belief.

Date: July 5, 2009 Signature of Operator or Agent: James W. Rowland Title: Managing Partner

For KCC Use ONLY
 API # 15 - 093-21851-00-00
 Conductor pipe required None feet
 Minimum surface pipe required 1120 feet per ALT. I II
 Approved by: Kurt 7-8-2009
 This authorization expires: 7-8-2010
(This authorization void if drilling not started within 12 months of approval date.)
 Spud date: _____ Agent: _____

Remember to:

- File Drill Pit Application (form CDP-1) with Intent to Drill;
- File Completion Form ACO-1 within 120 days of spud date;
- File acreage attribution plat according to field proration orders;
- Notify appropriate district office 48 hours prior to workover or re-entry;
- Submit plugging report (CP-4) after plugging is completed (within 60 days);
- Obtain written approval before disposing or injecting salt water.
- If this permit has expired (See: authorized expiration date) please check the box below and return to the address below.

Well Not Drilled - Permit Expired Date: _____
 Signature of Operator or Agent: _____

RECEIVED
 JUL 08 2009
 KCC WICHITA

15
 22
 38
 E
 W

IN ALL CASES PLOT THE INTENDED WELL ON THE PLAT BELOW

Plat of acreage attributable to a well in a prorated or spaced field

If the intended well is in a prorated or spaced field, please fully complete this side of the form. If the intended well is in a prorated or spaced field complete the plat below showing that the well will be properly located in relationship to other wells producing from the common source of supply. Please show all the wells and within 1 mile of the boundaries of the proposed acreage attribution unit for gas wells and within 1/2 mile of the boundaries of the proposed acreage attribution unit for oil wells.

API No. 15 - 093-21851-00-00
Operator: Hondo Energy Partners, LLC
Lease: Bontrager
Well Number: 1
Field: Wildcat

Location of Well: County: Kearny
350 feet from N / S Line of Section
1,850 feet from E / W Line of Section
Sec. 15 Twp. 22 S. R. 38 E W

Number of Acres attributable to well: _____
QTR/QTR/QTR/QTR of acreage: NE - SE - NW - NE - NW

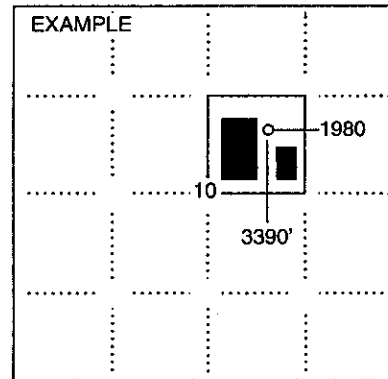
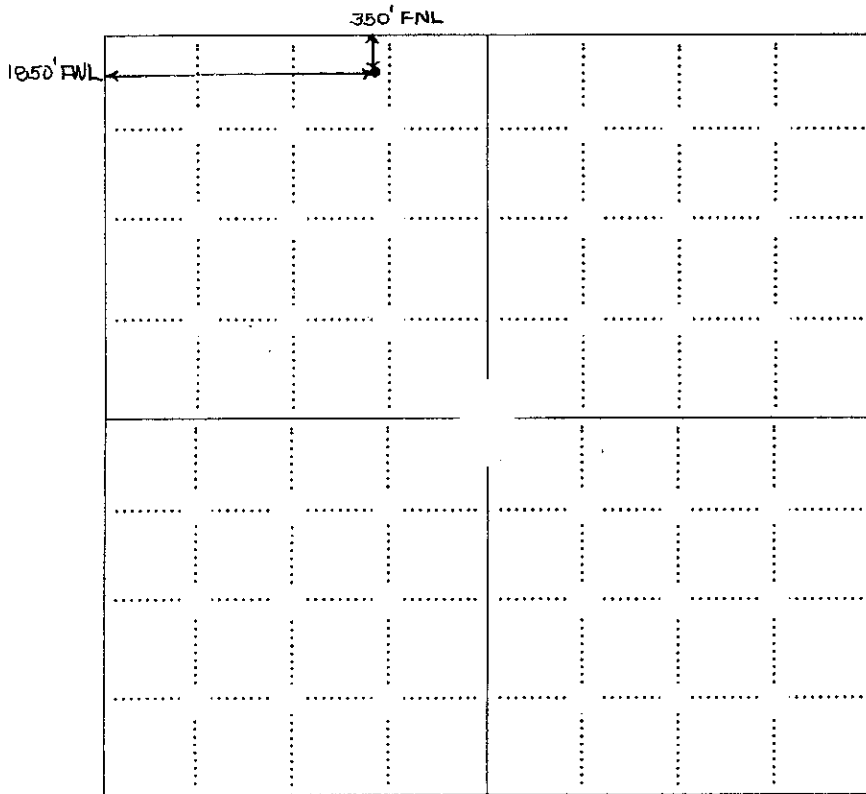
Is Section: Regular or Irregular

If Section is Irregular, locate well from nearest corner boundary.

Section corner used: NE NW SE SW

PLAT

*(Show location of the well and shade attributable acreage for prorated or spaced wells.)
(Show footage to the nearest lease or unit boundary line.)*



SEWARD CO.

RECEIVED
JUL 08 2009

KCC WICHITA

In plotting the proposed location of the well, you must show:


1. The manner in which you are using the depicted plat by identifying section lines, i.e. 1 section, 1 section with 8 surrounding sections, 4 sections, etc.
2. The distance of the proposed drilling location from the south / north and east / west outside section lines.
3. The distance to the nearest lease or unit boundary line (in footage).
4. If proposed location is located within a prorated or spaced field a certificate of acreage attribution plat must be attached: (CO-7 for oil wells; CG-8 for gas wells).

KANSAS CORPORATION COMMISSION
OIL & GAS CONSERVATION DIVISION

Form CDP-1
April 2004
Form must be Typed

APPLICATION FOR SURFACE PIT

Submit in Duplicate

Operator Name: Hondo Energy Partners, LLC		License Number: 34138	
Operator Address: 5472 S. Ventura Court		Centennial CO 80015	
Contact Person: James Rowland		Phone Number: 303-699-5920 (Office) 303-859-0615 (Cell Phone)	
Lease Name & Well No.: Bontrager 1		Pit Location (QQQQ): NE^{SE} NW NE NW	
Type of Pit: <input type="checkbox"/> Emergency Pit <input type="checkbox"/> Burn Pit <input type="checkbox"/> Settling Pit <input checked="" type="checkbox"/> Drilling Pit <input type="checkbox"/> Workover Pit <input type="checkbox"/> Haul-Off Pit (If WP Supply API No. or Year Drilled)		Pit is: <input checked="" type="checkbox"/> Proposed <input type="checkbox"/> Existing If Existing, date constructed: _____ Pit capacity: 7,124 (bbls)	
		Sec. 15 Twp. 22 R. 38 <input type="checkbox"/> East <input checked="" type="checkbox"/> West 390 350 Feet from <input checked="" type="checkbox"/> North / <input type="checkbox"/> South Line of Section 1,850 Feet from <input type="checkbox"/> East / <input checked="" type="checkbox"/> West Line of Section Kearny County	
Is the pit located in a Sensitive Ground Water Area? <input type="checkbox"/> Yes <input checked="" type="checkbox"/> No		Chloride concentration: _____ mg/l <i>(For Emergency Pits and Settling Pits only)</i>	
Is the bottom below ground level? <input checked="" type="checkbox"/> Yes <input type="checkbox"/> No		Artificial Liner? <input type="checkbox"/> Yes <input checked="" type="checkbox"/> No	
		How is the pit lined if a plastic liner is not used? Drlg mud	
Pit dimensions (all but working pits): <u>100</u> Length (feet) <u>100</u> Width (feet) <input type="checkbox"/> N/A: Steel Pits		Depth from ground level to deepest point: <u>3</u> (feet) <input type="checkbox"/> No Pit	
If the pit is lined give a brief description of the liner material, thickness and installation procedure.		Describe procedures for periodic maintenance and determining liner integrity, including any special monitoring.	
Distance to nearest water well within one-mile of pit <u>N/A</u> feet Depth of water well _____ feet		Depth to shallowest fresh water <u>150</u> feet. Source of information: <input type="checkbox"/> measured <input type="checkbox"/> well owner <input type="checkbox"/> electric log <input checked="" type="checkbox"/> KDWR	
Emergency, Settling and Burn Pits ONLY: Producing Formation: _____ Number of producing wells on lease: _____ Barrels of fluid produced daily: _____ Does the slope from the tank battery allow all spilled fluids to flow into the pit? <input type="checkbox"/> Yes <input type="checkbox"/> No		Drilling, Workover and Haul-Off Pits ONLY: Type of material utilized in drilling/workover: <u>Fresh water drilling mud.</u> Number of working pits to be utilized: <u>1</u> Abandonment procedure: <u>Allow drilling fluids to dry, cover with basic soil then place stockpiled topsoil on the surface within 365 days.</u> Drill pits must be closed within 365 days of spud date.	
I hereby certify that the above statements are true and correct to the best of my knowledge and belief.		RECEIVED	
<u>July 6, 2009</u> Date		 Signature of Applicant or Agent	
		JUL 08 2009 KCC WICHITA	
KCC OFFICE USE ONLY			
Date Received: <u>7/8/09</u> Permit Number: _____		Steel Pit <input type="checkbox"/> RFAC <input type="checkbox"/> RFAS <input type="checkbox"/>	
Permit Date: <u>7/8/09</u> Lease Inspection: <input type="checkbox"/> Yes <input checked="" type="checkbox"/> No			

15-093-21851-02-00



15-093-21851-0000

July 5, 2009

Kansas State Corporation Commission
Conservation Division
130 S. Market, Room 2078
Wichita, Kansas 67202


Re: Bontrager #1
Application for Permit to Drill,
Confidentiality Request

Dear Madame Sir, Madame:


Attached you will find an application for a permit to drill the Bontrager #1 well in Kearny County, Kansas. We would also like to ask that all information, samples filed with your Division remain in confidential custody for a period of one year.

Thank you for your consideration of this application to drill and this request for confidentiality.

Sincerely,


James W. Rowland
Managing Partner

Attachment

7-8-2009
Lm. re: confidentiality.
Told to request when filing ACD-1.


RECEIVED

JUL 08 2009

KCC WICHITA