

STATE OF KANSAS  
STATE CORPORATION COMMISSION  
200 Colorado Derby Bldg.  
Wichita, Kansas 67202

WELL PLUGGING RECORD

Give All Information Completely  
Make Required Affidavit

COUNTY Logan SEC. 21 TWP. 11S RGE. 35 E/W  
Location as in quarters or footage from lines:  
NW NW SW


Lease Owner Beren Corporation  
Lease Name Schroeder Well No. 1  
Office Address 970 Fourth Financial Center, Wichita, KS 67202  
Character of Well (Completed as Oil, Gas or Dry Hole): Dry Hole  
Date Well Completed 6-25-82  
Application for plugging filed 6-25-82  
Plugging commenced 6-25-82  
Plugging completed 6-25-82  
Reason for abandonment of well or producing formation Dry Hole

Locate Well  
correctly on above  
Section Platt.

Was permission obtained from the Conservation Division or it's  
Agent's before plugging was commenced? Yes.


Name of Conservation Agent who supervised plugging of this well Carl Goodrow  
Producing formation \_\_\_\_\_ Depth to top \_\_\_\_\_ bottom T.D. 4820'  
Show depth and thickness of all water, oil and gas formations.

OIL, GAS OR WATER RECORDS Casing Record

Formation	Content	From	To	Size	Put in	Pulled Out
Surface				8-5/8"	324'	none

Describe in detail the manner in which the well was plugged, indicating where the mud fluid was placed and the method or methods used in introducing it into the hold. If cement or other plugs were used, state the character of same and depth placed, from \_\_\_\_\_ feet to \_\_\_\_\_ feet for each plug set.


- 1st plug set @ 1550' w/60 sx.
- 2nd plug set @ 350' w/40 sx.
- 3rd plug set @ 40' w/10 sx.
- 10 sx in rat hole
- 5 sx in mouse hole



(If additional description is necessary, use BACK of this sheet)

Name of Plugging Contractor Murfin DRilling Company

STATE OF Kansas COUNTY OF Sedgwick, ss.  
David L. Murfin (employee of owner) or (owner or operator) of the above-described well, being first duly sworn on oath, says: That I have knowledge of the facts, statements, and matters herein contained and the log of the above-described well as filed and that the same are true and correct. So help me God.



(Signature) David L. Murfin  
David L. Murfin - 617 Union Center Bldg.  
Wichita, KS (Address) 67202

SUBSCRIBED AND SWORN TO before me this 7th day of July 1982  
Ramona Gunn Notary Public.

My Commission expires: 1-25-84

15-109-20245-00-00  
WELL LOG

COMPANY Beren Corporation

SEC. 21 T. 11S R. 35W  
LOC. NW NW SW

FARM Schroeder NO. 1

RIG. NO. 23


TOTAL DEPTH 4820'

COUNTY Logan  
KANSAS

COMM. 6-17-82

COMP. 6-25-82

CONTRACTOR Murfin Drilling Company



CASING

20 10  
15 8 5/8" csg set @ 324' w/250 sx., 60/40 Sunset ELEVATION  
12 6  
13 5

PRODUCTION

FIGURES INDICATE BOTTOM OF FORMATIONS

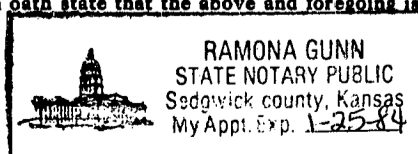
Surface Sand 210'  
Shale 324'  
Shale & Sand 2709'  
Anhydrite 2736'  
Lime & Shale 2736'  
Lime & Shale 4820'

RECEIVED  
STATE CORPORATION COMMISSION  
JUL 12 1982  
CONSERVATION DIVISION  
Wichita, Kansas

State of KANSAS  
County of SEDGWICK ss:

I, David L. Murfin of the Murfin Drilling Company

upon oath state that the above and foregoing is a true and correct copy of the log of the Schroeder #1 well.



David L. Murfin  
David L. Murfin

Subscribed and sworn to before me this 7th day of July 19 82

My Commission Expires: 1-25-84

Ramona Gunn  
Ramona Gunn NOTARY PUBLIC