

STATE OF KANSAS
STATE CORPORATION COMMISSION

WELL PLUGGING RECORD

Give All Information Completely
Make Required Affidavit
Mail or Deliver Report to
Conservation Division
State Corporation Comm.
245 North Water
Wichita, KS 67202

Logan County. Sec. 36 Twp. 11S Rge. 35W E/W
Location as "NE/CNW $\frac{1}{4}$ SW $\frac{1}{4}$ " or footage from lines
NE NW


Lease Owner Beren Corporation
Lease Name Robert Well No. 1
Office Address 970 Fourth Financial Ctr., Wichita, KS 67202
Character of Well (Completed as Oil, Gas or Dry Hole)
Dry hole

Date Well completed 4-13-82 19
Application for plugging filed 4-13-82 19
Application for plugging approved 4-13-82 19
Plugging commenced 4-13-82 19
Plugging completed 4-13-82 19
Reason for abandonment of well or producing formation
Dry Hole

If a producing well is abandoned, date of last production 19.

Was permission obtained from the Conservation Division or its agents before plugging was commenced? yes

Name of Conservation Agent who supervised plugging of this well Carl Goodrow
Producing formation Depth to top Bottom Total Depth of Well 4865'
Show depth and thickness of all water, oil and gas formations.



Locate well correctly on above Section Plat


OIL, GAS OR WATER RECORDS

CASING RECORD

FORMATION	CONTENT	FROM	TO	SIZE	PUT IN	PULLED OUT
surface				8-5/8"	324'	none

Describe in detail the manner in which the well was plugged, indicating where the mud fluid was placed and the method or methods used in introducing it into the hold. If cement or other plugs were used, state the character of same and depth placed, from feet to feet for each plug set.

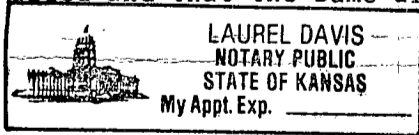
- 1st plug @ 1570' w/80 sx.
- 2nd plug @ 330' w/40 sx.
- 3rd plug @ 40' w/10 sx
- 10 sx in rat hole
- 10 sx in mouse hole



(If additional description is necessary, use BACK of this sheet)

Name of Plugging Contractor Murfin Drilling Company

STATE OF KANSAS COUNTY OF SEDGWICK, ss.
David L. Murfin, Drlg. Mgr., Murfin Drlg. Co. (employee of owner) or (owner or operator) of the above-described well, being first duly sworn on oath, says: That I have knowledge of the facts, statements, and matters herein contained and the log of the above-described well as filed and that the same are true and correct. So help me God.



(Signature) David L. Murfin
David L. Murfin, Drilling Manager
617 Union Ctr. Bldg., (Address) Wichita, KS 67202

SUBSCRIBED AND SWORN TO before me this 26th day of April, 1982

Laurel Davis
Laurel Davis Notary Public.

My commission expires 12-19-84

WELL LOG

COMPANY Beren Corp.

SEC. 36 T. 11S R. 35W
LOC. NE NW

FARM Robert

NO. 1

RIG. NO. 23

TOTAL DEPTH 4865'


COUNTY

COMM. 3-31-82

COMP. 4-13-82

KANSAS

CONTRACTOR Murfin Drilling Company



CASING

20	10
15	8 -5/8" csg., set @ 324' w/260 sx. 60-40
12	6 Sunset.
13	5

ELEVATION

PRODUCTION

FIGURES INDICATE BOTTOM OF FORMATIONS

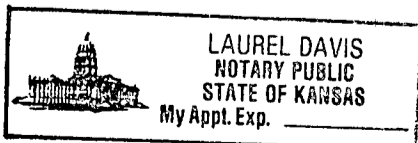
200'	surface sand
324'	shale
2721'	shale & sand
2746'	anhydrite
4610'	lime & shale
4685'	lime & shale & sand
4865'	lime & shale

RECEIVED
STATE CORPORATION COMMISSION
APR 29 1982
CONSERVATION DIVISION
Wichita, Kansas

State of KANSAS }
County of SEDGWICK } ss:

I, David L. Murfin, Drlg. Mgr. of the Murfin Drilling Company

upon oath state that the above and foregoing is a true and correct copy of the log of the Robert #1 well.



David L. Murfin
David L. Murfin, Drilling Manager

Subscribed and sworn to before me this 26th day of April 1982

My Commission Expires: 12-19-84

Laurel Davis
Laurel Davis NOTARY PUBLIC