

15-109-20003-00-00

STATE OF KANSAS
STATE CORPORATION COMMISSION

Form CP-4

Give All Information Completely
Make Required Affidavit
Mail or Deliver Report to:
Conservation Division
State Corporation Commission
212 No. Market
Wichita, Kansas

WELL PLUGGING RECORD

Logan County, Sec. 7, Twp. 11S Rge. 36W (E) (W)

Location as "NE/CNW/SW" or footage from lines C SW SW

Lease Owner Murfin Drilling Company

Lease Name Yoeman Well No. 10

Office Address 617 Union Center, Wichita, Kansas 67202

Character of Well (completed as Oil, Gas or Dry Hole) D&A

Date well completed 9/12/69

Application for plugging filed 9/12/69

Application for plugging approved 9/12/69


Plugging commenced 9/12/69

Plugging completed 9/12/69

Reason for abandonment of well or producing formation D&A

If a producing well is abandoned, date of last production 19

Was permission obtained from the Conservation Division or its agents before plugging was commenced? yes



Locate well correctly on above Section Plat

Name of Conservation Agent who supervised plugging of this well W.L. Nichols

Producing formation Depth to top Bottom Total Depth of Well 4120 Feet

Show depth and thickness of all water, oil and gas formations.

OIL, GAS OR WATER RECORDS

CASING RECORD


FORMATION	CONTENT	FROM	TO	SIZE	PUT IN	PULLED OUT

Describe in detail the manner in which the well was plugged, indicating where the mud fluid was placed and the method or methods used in introducing it into the hole. If cement or other plugs were used, state the character of same and depth placed, from feet to feet for each plug set.

1600 w/ 70 sxs.

210 w/ 20 sxs.

40 w/ 10 sxs.



(If additional description is necessary, use BACK of this sheet)

Name of Plugging Contractor Murfin Drilling Company

Address 617 Union Center, Wichita, Kansas 67202

STATE OF Kansas, COUNTY OF Sedgwick, ss.


James R. Daniels (employee of owner) of the above-described well, being first duly sworn on oath, says: That I have knowledge of the facts, statements, and matters herein contained and the log of the above-described well as filed and that the same are true and correct. So help me God.

(Signature) James R Daniels (Address)

SUBSCRIBED AND SWORN TO before me this 22nd day of October, 1969

SANDRA S. HOLZMAN, Notary Public
My commission expires March 4, 1972

Sandra S Holzman Notary Public.



15-109-20003-00-00
WELL LOG

COMPANY Murfin Drilling Company

SEC. 7 T. 11S R. 36W

FARM Yoeman

NO. 1

LOC. C SW SW

RIG. NO. 14

TOTAL DEPTH 4120

COMM. September 3, 1969


COMP. September 13, 1969

COUNTRY Logan
KANSAS

SHOT OR TREATED

CONTRACTOR Murfin Drilling Company

ISSUED



CASING

20	10
15	8 5/8" w/ 175 sxs. @ 220'
12	6
13	5

ELEVATION

PRODUCTION D&A

FIGURES INDICATE BOTTOM OF FORMATIONS

225	Sand & shale
473	Shale
1710	Shell-shale
2135	Shale
2615	Shale
2910	Shale
3205	Shale
3340	Shale-lime
3410	Shale-lime
3495	Lime & shale
3365	Lime
3660	Lime
3725	Lime
3825	Lime
3966	Lime
4065	Lime
4120	Lime

RECEIVED
STATE CORPORATION COMMISSION
OCT 23 1969
CONSERVATION DIVISION
Wichita, Kansas

State of Kansas
County of Sedgwick } ss:

I, James R. Daniels of the Murfin Drilling Company

upon oath state that the above and foregoing is a true and correct copy of the log of the #1 Yeoman well.

James R Daniels

Subscribed and sworn to before me this 22nd day of October 19 69

SANDRA S. HOLZMAN, Notary Public
My Commission Expires: my commission expires March 4, 1972

Sandra S. Holzman
NOTARY PUBLIC

