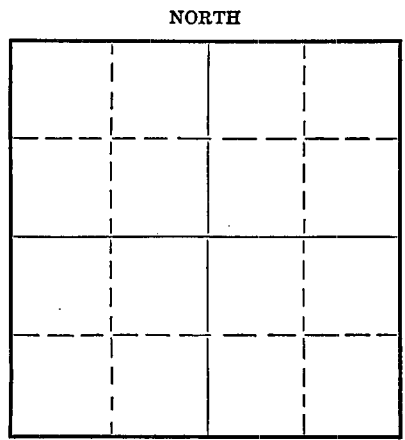


STATE OF KANSAS
STATE CORPORATION COMMISSION

WELL PLUGGING RECORD

Give All Information Completely
Make Required Affidavit
Mail or Deliver Report to:
Conservation Division
State Corporation Commission
800 Bittling Building
Wichita, Kansas

NW NW NW Rooks County. Sec. 7 Twp. 10 Rge. 17 (E) (W)
Location as "NE/CNW $\frac{1}{4}$ SW $\frac{1}{4}$ " or footage from lines NW NW NW
Lease Owner W. L. Hartman
Lease Name Ross Well No. 1
Office Address P. O. Box 54, Wichita, Kansas.
Character of Well (completed as Oil, Gas or Dry Hole) Dry Hole.
Date well completed 9-28-51 19
Application for plugging filed 9-28-51 19
Application for plugging approved 9-28-51 19
Plugging commenced 9-28-51 19
Plugging completed 9-28-51 19
Reason for abandonment of well or producing formation Dry Hole.
If a producing well is abandoned, date of last production None 19
Was permission obtained from the Conservation Division or its agents before plugging was commenced? Yes.



Name of Conservation Agent who supervised plugging of this well Mr. Petty
Producing formation Depth to top Bottom Total Depth of Well 3683 Feet
Show depth and thickness of all water, oil and gas formations.

OIL, GAS OR WATER RECORDS

CASING RECORD

Formation	Content	From	To	Size	Put In	Pulled Out
					143 Feet 8 5/8	

Describe in detail the manner in which the well was plugged, indicating where the mud fluid was placed and the method or methods used in introducing it into the hole. If cement or other plugs were used, state the character of same and depth placed, from feet to feet for each plug set.

Hole filled with heavy rotary mud, plug set at 143 feet, 15 sacks of cement on top,
Mud on top of cement, plug set at 40 feet, 10 sacks of cement on top, pipe cut off
3 feet below surface.


(If additional description is necessary, use BACK of this sheet)

Correspondence regarding this well should be addressed to W. L. Hartman
Address P. O. Box 54, Wichita, Kansas.

STATE OF Kansas, COUNTY OF Barton, ss.
O. C. Arnott (employee of owner) or (owner or operator) of the above-described well,
being first duly sworn on oath, says: That I have knowledge of the facts, statements, and matters herein contained and the log of the above-described well as filed and that the same are true and correct. So help me God.

(Signature) O. C. Arnott
(Address)

SUBSCRIBED AND SWORN to before me this 4th day of October, 1951.
My commission expires April 16, 1955



Notary Public. [Signature]

28-5091-s 8-50-10M
PLUGGING
FILE SEC 7 T 10 R 17
BOOK PAGE 112 LINE 15

10-9-51
OCT X 9 1951

CERTIFIED DRILLING LOG

Company: W. L. Hartman
Contractor: H. H. Drilling Company
Commenced: 9-12-51
Completed: 9-29-51
Elevation: 2110 d.f.
Potential: DWA

Lessee: Ross #1
Location: NW 1/4 Sec 7-10-17
Book County, Kansas
Casing Record: 145' 6-5/8" 115 max.

FORMATION	DEPTH	REMARKS
Clay	0-30	
Shale	30-650	
Shale, streak of sand	650-950	
Sand	950-1120	
Shale	1120-1215	
Shale & Shell	1215-1410	
Anhydrite	1410-1450	
Red top shale	1450-1730	
Shale	1730-1850	
Sandy shale	1850-1930	
Lime & Shale	1930-2040	
Lime	2040-2055	
Lime & Shale	2055-2490	
Lime	2490-2575	
Lime & Shale	2575-2980	
Shale & Lime	2980-3085	
Lime & Shale	3085-3085	
Lime	3085-3226	
Lime & Shale	3226-3286	
Lime	3286-3595	
Conglomerate (Shale & Chert)	3595-3635	
Conglomerate (Arkuckle)	3635-3642	
Conglomerate & lime	3642-3683	
Total Depth	3683	


I hereby certify that this is a true and correct copy of the above log, to the best of my knowledge.

W. L. Hartman

STATE OF KANSAS
COUNTY OF SEDGWICK

PLUGGING
FILE NO. 7-10-17-70
BOOK PAGE 113 LINE 15

Subscribed and sworn to before me this 3rd day of October, 1951.



Shirley S. Gault
Notary Public

My Commission Expires May 15, 1953