

15-167-00673-00-00

STATE OF KANSAS
STATE CORPORATION COMMISSION

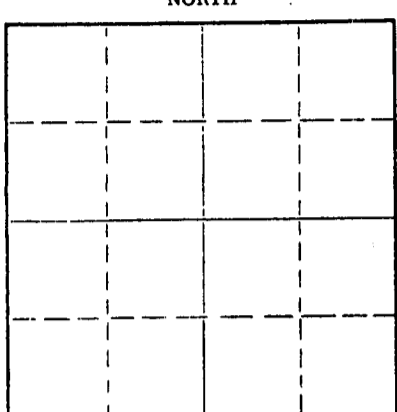
Form CP-4

Give All Information Completely
Make Required Affidavit
Mail or Deliver Report to:
Conservation Division
State Corporation Commission
212 No. Market
Wichita, Kansas 67202

WELL PLUGGING RECORD

Russell County. Sec. 6 Twp. 12 Rge. 14 (E) (W)

Location as "NE/CNW/SW" or footage from lines SW SE
Lease Owner Morris & Morris Oil Operations
Lease Name Wielert #1 Well No.
Office Address Russell, Kansas 67665
Character of Well (completed as Oil, Gas or Dry Hole)
Date well completed 19
Application for plugging filed 19
Application for plugging approved 19
Plugging commenced 1/20/71 19
Plugging completed 1/22/71 19
Reason for abandonment of well or producing formation depleted.



Locate well correctly on above Section Plat

If a producing well is abandoned, date of last production 19
Was permission obtained from the Conservation Division or its agents before plugging was commenced? yes

Name of Conservation Agent who supervised plugging of this well Truman
Producing formation Depth to top Bottom Total Depth of Well 3239 Feet
Show depth and thickness of all water, oil and gas formations.

OIL, GAS OR WATER RECORDS

CASING RECORD

FORMATION	CONTENT	FROM	TO	SIZE	PUT IN	PULLED OUT
				8-5/8	164	none
				5 1/2"		2021'

Describe in detail the manner in which the well was plugged, indicating where the mud fluid was placed and the method or methods used in introducing it into the hole. If cement or other plugs were used, state the character of same and depth placed, from feet to feet for each plug set.

Checked hole to 3243', ran sand to 3000' and dumped 5 sacks of cement. Shot pipe at 2397', 2205', 2016', pulled 63 joints. Allied squeezed well with 4 sacks hulls, 20 sacks mud and 100 sacks of cement.

PLUGGING COMPLETE.

RECEIVED
STATE CORPORATION COMMISSION
MAR 2 1971
CONSERVATION DIVISION
Wichita, Kansas
03-02-71

(If additional description is necessary, use BACK of this sheet)


Name of Plugging Contractor KNIGHT CASING PULLING CO., INC.
Address CHASE, KANSAS

STATE OF KANSAS, COUNTY OF RICE, ss.
NOEL J. KNIGHT (employee of owner) or (owner or operator) of the above-described

well, being first duly sworn on oath, says: That I have knowledge of the facts, statements, and matters herein contained and the log of the above-described well as filed and that the same are true and correct. So help me God.

(Signature) Noel Knight
CHASE, KANSAS
(Address)

Subscribed and sworn to before me this 27th day of January, 1971



Margaret Melcher
Notary Public.

My commission expires 2/15/71

WELL LOG BUREAU—KANSAS GEOLOGICAL SOCIETY
508 East Murdock, Wichita, Kansas

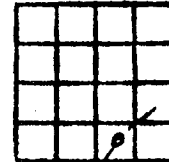
COPY

Company BRADEN DRILLING CO
Farm. Weilert No. 1

SEC. 6 T. 12 R. 14W
C SW SE

Total Depth. 3240'
Comm. 10-7-63 Comp. 10-16-63
Shot or Treated.
Contractor. Red Tiger Drig.
Issued. 2-29-63

County Russell
KANSAS



CASING:

8 5/8" 164' cem w/ 125 sx
5 1/2" 3239' cem w/ 125 sx

Elevation. 1715' RB

Production. DRY

Figures Indicate Bottom of Formations.

rock & shale	70
shale	165
red bed & shale	242
sand	330
sand- Dakota	450
red bed	785
anhydrite	827
shale & shells	1420
shale & lime	2385
shale, lime & shells	2555
lime & shale	2757
lime	2837
lime	2841
conglomerate	3238
Arbuckle	3240
Total Depth	

795 New well

TOES: SCOUT	
Topeka	2583
Haebner	2835
Toronto	2855
Lansing	2888
Base Kansas City	3148
Conglomerate	3178
Arbuckle	3228

RECEIVED
STATE CORPORATION COMMISSION
DEC 14 1970
CONSERVATION DIVISION
Wichita, Kansas