

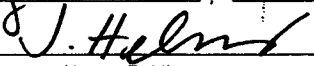


KANSAS CORPORATION COMMISSION
OIL & GAS CONSERVATION DIVISION

Form CDP-5
August 2008
Form must be Typed

EXPLORATION & PRODUCTION WASTE TRANSFER

| | | | |
|---|--|---|--|
| Operator Name: Bobcat Oilfield Service, Inc. | | License Number: 3895 | |
| Operator Address: 30805 Cold Water Road Louisburg, KS. 66053 | | | |
| Contact Person: Bob Eberhart | | Phone Number: (913) 837 - 2823 | |
| Permit Number (API No. if applicable): 15 - 107 - 23961 - 00 - 00 | | Lease Name: Synder | |
| Source of Waste: <input type="checkbox"/> Emergency Pit <input type="checkbox"/> Dike <input type="checkbox"/> Workover Pit <input type="checkbox"/> Settling Pit <input type="checkbox"/> Burn Pit <input checked="" type="checkbox"/> Drilling Pit <input type="checkbox"/> Steel Pit <input type="checkbox"/> Haul-off Pit <input type="checkbox"/> <input type="checkbox"/> Spill / Escape | | Well Number: R-235 | |
| | | Source Location (QQQQ): NE SE SW NE Sec. 8 Twp. 20 R. 23 <input checked="" type="checkbox"/> East <input type="checkbox"/> West 3010 Feet from <input type="checkbox"/> North / <input checked="" type="checkbox"/> South Line of Section 1430 Feet from <input checked="" type="checkbox"/> East / <input type="checkbox"/> West Line of Section Linn _____ County | |
| Type of waste to be disposed: <input type="checkbox"/> Fluid <input type="checkbox"/> Soil <input type="checkbox"/> Mud / Cuttings <input checked="" type="checkbox"/> Other: _____ | | | |
| Amount of waste: _____ No. of loads _____ Barrels _____ Tons _____ YDS | | | |
| Destination of waste: <input type="checkbox"/> Reserve Pit <input type="checkbox"/> Haul Off Pit <input type="checkbox"/> Disposal Well <input type="checkbox"/> Lease Road <input type="checkbox"/> Dike / Berm <input type="checkbox"/> Other: _____ | | | |
| If waste is transferred to another reserve pit, is the lease active? <input type="checkbox"/> Yes <input type="checkbox"/> No | | | |
| Location of waste disposal: | | Date of Waste Transfer: _____ | |
| Operator Name: _____ | | License No.: _____ | |
| Lease Name: _____ | | Sec. _____ Twp. _____ R. _____ <input type="checkbox"/> East <input type="checkbox"/> West | |
| Docket No./API No.: _____ | | County: _____ | |
| Comments: <p style="text-align: center;">Pits are air dried and covered.</p> | | | |
|  | | RECEIVED KANSAS CORPORATION COMMISSION JAN 28 2009 CONSERVATION DIVISION WICHITA, KS | |
| | | The undersigned hereby certifies that he / she is <u>Agent</u> for <u>Bobcat Oilfield Service</u> (Co.), a duly authorized agent, that all information shown hereon is true and correct to the best of his / her knowledge and belief. Subscribed and sworn to before me on this <u>14</u> day of <u>January</u> , <u>2009</u> My Commission Expires: <u>5-21-2011</u> | |
| | |  _____ Agent Signature | |
| | |  _____ Notary Public | |