
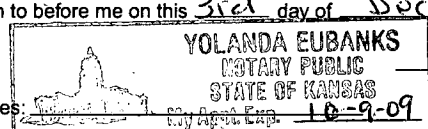



KANSAS CORPORATION COMMISSION
OIL & GAS CONSERVATION DIVISION

Form GDP-5
August 2008
Form must be Typed

EXPLORATION & PRODUCTION WASTE TRANSFER

Operator Name: Vincent Oil Corporation		License Number: 5004	
Operator Address: 155 N. Market, Ste 700, Wichita, Kansas 67202			
Contact Person: M.L. Korphage		Phone Number: (316) 262 - 3573	
Permit Number (API No. if applicable): 15-095-22170-00-00		Lease Name: Jones Trust	
Source of Waste: <input type="checkbox"/> Emergency Pit <input type="checkbox"/> Dike <input type="checkbox"/> Workover Pit <input type="checkbox"/> Settling Pit <input type="checkbox"/> Burn Pit <input checked="" type="checkbox"/> Drilling Pit <input type="checkbox"/> Steel Pit <input type="checkbox"/> Haul-off Pit <input type="checkbox"/> <input type="checkbox"/> Spill / Escape		Well Number: 2-23 Source Location (QQQQ): <u>130'S & 40' E of</u> - <u>NW</u> - <u>NW</u> Sec. <u>23</u> Twp. <u>28</u> R. <u>8</u> <input type="checkbox"/> East <input checked="" type="checkbox"/> West <u>4490</u> Feet from <input type="checkbox"/> North / <input checked="" type="checkbox"/> South Line of Section <u>4580</u> Feet from <input checked="" type="checkbox"/> East / <input type="checkbox"/> West Line of Section <u>Kingman</u> County	
Type of waste to be disposed: <input checked="" type="checkbox"/> Fluid <input type="checkbox"/> Soil <input type="checkbox"/> Mud / Cuttings <input type="checkbox"/> Other: _____			
Amount of waste: _____ No. of loads <u>720</u> Barrels _____ Tons _____ YDS			
Destination of waste: <input type="checkbox"/> Reserve Pit <input type="checkbox"/> Haul Off Pit <input checked="" type="checkbox"/> Disposal Well <input type="checkbox"/> Lease Road <input type="checkbox"/> Dike / Berm <input type="checkbox"/> Other: _____			
If waste is transferred to another reserve pit, is the lease active? <input type="checkbox"/> Yes <input type="checkbox"/> No			
Location of waste disposal:		Date of Waste Transfer: <u>10/08 & 10/09 2008</u>	
Operator Name: <u>Messenger Petroleum Inc.</u>		License No.: <u>4706</u>	
Lease Name: <u>Arendorf SWDW</u>		Sec. <u>14</u> Twp. <u>29</u> R. <u>9</u> <input type="checkbox"/> East <input checked="" type="checkbox"/> West	
Docket No./API No.: <u>D-04409</u>		County: <u>Kingman</u>	
Comments: 10/08/2008 --Theis Dozer Services, Inc. hauled 320 bbls of reserve pit water from Jones Trust # 2-23 to Arendorf SWDW 10/09/2008 -- Theis Dozer Services , Inc. hauled 400 bbls of reserve pit water from Jones Trust # 2-23 to Arendorf SWDW			
RECEIVED KANSAS CORPORATION COMMISSION DEC 08 2008 CONSERVATION DIVISION WICHITA, KS			
The undersigned hereby certifies that he / she is <u>Geologist</u> for <u>Vincent Oil Corporation</u> (Co.), a duly authorized agent, that all information shown hereon is true and correct to the best of his / her knowledge and belief.			
		 Agent Signature	
Subscribed and sworn to before me on this <u>3rd</u> day of <u>December</u> , <u>2008</u>			
My Commission Expires: 		 Notary Public	