



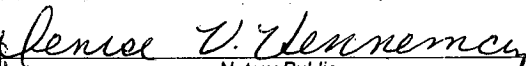
KANSAS CORPORATION COMMISSION  
OIL & GAS CONSERVATION DIVISION

Form CDP-5  
August 2004  
Form must be Typed

**EXPLORATION & PRODUCTION WASTE TRANSFER**

Operator Name: <b>Quest Cherokee, LLC</b>		License Number: <b>33344</b>	
Operator Address: <b>211 W. 14th Street, Chanute, KS 66720</b>			
Contact Person: <b>Jennifer R. Smith</b>		Phone Number: <b>( 620 ) 431 - 1600</b>	
Permit Number (API No. if applicable): <b>15-133-27478-0000</b>		Lease Name: <b>Kramer SWD</b>	
Source of Waste: <input type="checkbox"/> Emergency Pit <input type="checkbox"/> Dike <input type="checkbox"/> Workover Pit <input type="checkbox"/> Settling Pit <input type="checkbox"/> Burn Pit <input checked="" type="checkbox"/> Drilling Pit <input type="checkbox"/> Steel Pit <input type="checkbox"/> Haul-off Pit <input type="checkbox"/> <input type="checkbox"/> Spill / Escape		Well Number: <b>1-1</b>	
		Source Location (QQQQ): <b>SW - se - se - ne</b> Sec. <b>1</b> Twp. <b>30</b> R. <b>18</b> <input checked="" type="checkbox"/> East <input type="checkbox"/> West <b>2500</b> Feet from <input checked="" type="checkbox"/> North / <input type="checkbox"/> South Line of Section <b>525</b> Feet from <input checked="" type="checkbox"/> East / <input type="checkbox"/> West Line of Section <b>Neosho</b> County	
Type of waste to be disposed: <input checked="" type="checkbox"/> Fluid <input type="checkbox"/> Soil <input type="checkbox"/> Mud / Cuttings <input type="checkbox"/> Other: _____			
Amount of waste: _____ No. of loads <b>1160</b> Barrels    _____ Tons    _____ YDS			
Destination of waste: <input type="checkbox"/> Reserve Pit <input checked="" type="checkbox"/> Disposal Well <input type="checkbox"/> Lease Road <input type="checkbox"/> Dike / Berm <input type="checkbox"/> Other: _____			
If waste is transferred to another reserve pit, is the lease active? <input type="checkbox"/> Yes <input type="checkbox"/> No			
Location of waste disposal:		Date of Waste Transfer: <b>11/11/08</b>	
Operator Name: <b>Quest Cherokee, LLC</b>		License No.: <b>33344</b>	
Lease Name: <b>Consolidated 1 SWD</b>		Sec. <b>29</b> Twp. <b>27</b> R. <b>18</b> <input checked="" type="checkbox"/> East <input type="checkbox"/> West	
Docket No.: <b>D27989</b>		County: <b>Neosho</b>	

**RECEIVED**  
KANSAS CORPORATION COMMISSION  
**DEC 17 2008**  
CONSERVATION DIVISION  
WICHITA, KS

The undersigned hereby certifies that he / she is <u>the New Well Development Coordinator</u> for <u>Quest Cherokee, LLC</u> (Co.), a duly authorized agent, that all information shown hereon is true and correct to the best of his / her knowledge and belief.	
Subscribed and sworn to before me on this <u>16th</u> day of <u>December</u> , 2008	 Agent Signature
My Commission Expires:  OFFICIAL SEAL DENISE V. VENNEMAN MY COMMISSION EXPIRES July 1, 2012	 Notary Public