

CARD MUST BE TYPED

# State of Kansas NOTICE OF INTENTION TO DRILL

CARD MUST BE SIGNED

(see rules on reverse side)

Starting Date: ..... 11 25 84  
month day year

API Number 15- 167-22,514-0000

OPERATOR: License # 5146

NW NW NW Sec 25 Twp 12 S, Rge 14  
(location)  East  West

Name Rains & Williamson Oil Co., Inc.

Address 435 Page Court, 220 West Douglas

City/State/Zip Wichita, Kansas 67202

Contact Person Juanita Green

Phone (316) 265-9686

4950 Ft North from Southeast Corner of Section  
4950 Ft West from Southeast Corner of Section  
(Note: Locate well on Section Plat on reverse side)

CONTRACTOR: License # 5146

Name Same as Above

City/State

Nearest lease or unit boundary line 330 feet.  
County Russell  
Lease Name FULLER "B" Well# 1

Well Drilled For: Well Class: Type Equipment:

- Oil  Swd  Infield  Mud Rotary
- Gas  Inj  Pool Ext.  Air Rotary
- OWWO  Expl  Wildcat  Cable

Domestic well within 330 feet:  yes  no  
Municipal well within one mile:  yes  no

If OWWO: old well info as follows:

Operator


Well Name

Comp Date Old Total Depth

Projected Total Depth 3450 feet

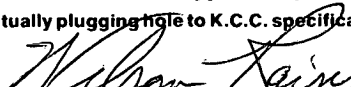
Projected Formation at TD Kansas City

Expected Producing Formations Lansing/Kansas City

Depth to Bottom of fresh water 75 feet  
Lowest usable water formation Dakota  
Depth to Bottom of usable water 450 feet  
Surface pipe by Alternate: 1  2   
Surface pipe to be set 300 feet  
Conductor pipe if any required -0- feet  
Ground surface elevation feet MSI.  
This Authorization Expires 5-9-85  
Approved By 11-9-84 

I certify that we will comply with K.S.A. 55-101, et seq., plus eventually plugging hole to K.C.C. specifications.

Date 11-9-84 Signature of Operator or Agent

  
WILSON RAINS

Title PRESIDENT

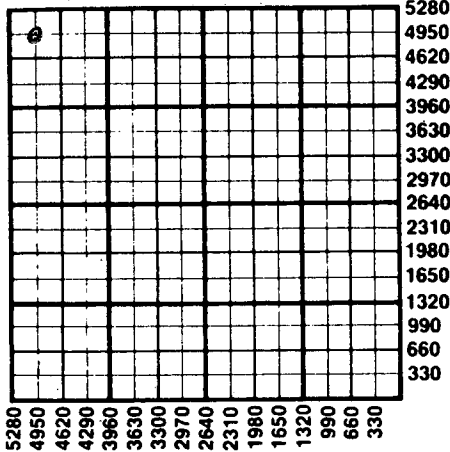
Must be filed with the K.C.C. five (5) days prior to commencing well

This card void if drilling not started within six (6) months of date received by K.C.C.

RECEIVED  
STATE CORPORATION COMMISSION

11-09-84  
NOV 09 1984

A Regular Section of Land  
1 Mile <sup>1/4</sup> 5,280 Ft. as



**Important procedures to follow :**

1. Notify District office before setting surface casing.
2. Set surface casing by circulating cement to the top.
3. File completion forms ACO-1 with K.C.C. within 90 days of well completion, following instructions on ACO-1, side 1, and including copies of wireline logs.
4. Notify District office 48 hours prior to old well workover or re-entry.
5. Prior to plugging, prepare a plugging plan, then obtain agreement from the appropriate district office for an approved plugging plan.
6. Submit plugging report (CP-4) to K.C.C. after plugging is completed.
7. Obtain an approved injection docket number before disposing of salt water.
8. Notify K.C.C. within 10 days when injection commences or terminates.
9. If an alternate 2 completion, cement in the production pipe from below any usable water to surface within 120 days of spud date.

State Corporation Commission of Kansas  
Conservation Division  
200 Colorado Derby Building  
Wichita, Kansas 67202  
(316) 263-3238