
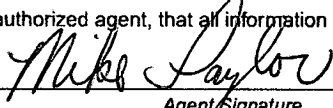



KANSAS CORPORATION COMMISSION  
OIL & GAS CONSERVATION DIVISION

Form CDP-5  
August 2008  
Form must be Typed

**EXPLORATION & PRODUCTION WASTE TRANSFER**

Operator Name: <b>Layne Energy Operating, LLC</b>		License Number: <b>33365</b>	
Operator Address: <b>1900 Shawnee Mission Parkway, Mission Woods, KS 66205</b>			
Contact Person: <b>Mike Taylor</b>		Phone Number: ( <b>620</b> ) <b>627 - 2499</b>	
Permit Number (API No. if applicable): <b>15-205-27626-0000</b>		Lease Name: <b>SPRINGER</b>	
Source of Waste: <input type="checkbox"/> Emergency Pit <input type="checkbox"/> Workover Pit <input type="checkbox"/> Burn Pit <input type="checkbox"/> Steel Pit <input type="checkbox"/> Dike <input type="checkbox"/> Settling Pit <input checked="" type="checkbox"/> Drilling Pit <input type="checkbox"/> Haul-off Pit <input type="checkbox"/> Spill / Escape		Well Number: <b>8-24</b> Source Location (QQQQ): <u>  <b>S2</b>  </u> - <u>  <b>S2</b>  </u> - <u>  <b>SE</b>  </u> - <u>  <b>NE</b>  </u> Sec. <u>  <b>24</b>  </u> Twp. <u>  <b>30</b>  </u> R. <u>  <b>15</b>  </u> <input checked="" type="checkbox"/> East <input type="checkbox"/> West <u>  <b>2578</b>  </u> Feet from <input checked="" type="checkbox"/> North / <input type="checkbox"/> South Line of Section <u>  <b>670</b>  </u> Feet from <input checked="" type="checkbox"/> East / <input type="checkbox"/> West Line of Section <u>  <b>WILSON</b>  </u> County	
Type of waste to be disposed: <input checked="" type="checkbox"/> Fluid <input type="checkbox"/> Soil <input type="checkbox"/> Mud / Cuttings <input type="checkbox"/> Other: _____			
Amount of waste: _____ No. of loads <u>  <b>70-80</b>  </u> Barrels _____ Tons _____ YDS			
Destination of waste: <input type="checkbox"/> Reserve Pit <input type="checkbox"/> Haul Off Pit <input checked="" type="checkbox"/> Disposal Well <input type="checkbox"/> Lease Road <input type="checkbox"/> Dike / Berm <input type="checkbox"/> Other: _____			
If waste is transferred to another reserve pit, is the lease active? <input type="checkbox"/> Yes <input type="checkbox"/> No			
Location of waste disposal:		Date of Waste Transfer: <u>  <b>11/08/08</b>  </u>	
Operator Name: <u>  <b>Layne Energy Operating, LLC</b>  </u>		License No.: <u>  <b>33365</b>  </u>	
Lease Name: <u>  <b>KEBERT 7-7 SWD</b>  </u>		Sec. <u>  <b>7</b>  </u> Twp. <u>  <b>30</b>  </u> R. <u>  <b>16</b>  </u> <input checked="" type="checkbox"/> East <input type="checkbox"/> West	
Docket No./API No.: <u>  <b>D-28752/15-205-26447-0000</b>  </u>		County: <u>  <b>WILSON</b>  </u>	
Comments:			
		<b>RECEIVED</b> <b>MAY 26 2009</b>	
The undersigned hereby certifies that he / she is _____ Agent		<b>KCC WICHITA</b>	
for <u>  <b>Layne Energy Operating, LLC</b>  </u> (Co.), a duly authorized agent, that all information shown hereon is true		 _____ Agent/Signature	
and correct to the best of his / her knowledge and belief.			
Subscribed and sworn to before me on this <u>  <b>15<sup>th</sup></b>  </u> day of <u>  <b>May</b>  </u> , <u>  <b>2009</b>  </u>			
My Commission Expires: <u>  <b>May 7, 2012</b>  </u>		 _____ Notary Public	