


Give All Information Completely  
Make Required Affidavit  
Mail or Deliver Report to:  
Conservation Division  
State Corporation Commission  
211 No. Broadway  
Wichita, Kansas

WELL PLUGGING RECORD

NORTH



Locate well correctly on above  
Section Plat

Russell County. Sec. 31 Twp. 12 Rge. 14W (E) \_\_\_ (W) \_\_\_  
Location as "NE/CNW%SW%" or footage from lines NW NW SE  
Lease Owner Tomlinson & Kathol  
Lease Name Krug Well No. 1  
Office Address 1125 Wichita Plaza, Wichita, Kansas  
Character of Well (completed as Oil, Gas or Dry Hole) D & A  
Date well completed 11/25/ 1964  
Application for plugging filed 11/25/ 1964  
Application for plugging approved 11/25/ 1964  
Plugging commenced 11/25/ 1964  
Plugging completed 11/26/ 1964  
Reason for abandonment of well or producing formation No commercial quantities of oil or gas encountered.  
If a producing well is abandoned, date of last production 19  
Was permission obtained from the Conservation Division or its agents before plugging was commenced? Yes

Name of Conservation Agent who supervised plugging of this well Don Truan  
Producing formation None Depth to top          Bottom          Total Depth of Well 3280 Feet  
Show depth and thickness of all water, oil and gas formations.

OIL, GAS OR WATER RECORDS

CASING RECORD

FORMATION	CONTENT	FROM	TO	SIZE	PUR IN	PULLED OUT
Surface				8-5/8"	214'	None

Describe in detail the manner in which the well was plugged, indicating where the mud fluid was placed and the method or methods used in introducing it into the hole. If cement or other plugs were used, state the character of same and depth placed, from          feet to          feet for each plug set.

Heavy mud was put into the hole from a bottom depth of 3280 feet to 350 feet, where the bottom plug was set and cemented with 20 sacks cement. Mud was again put into the hole to a depth of 200 feet, where the middle plug was set and cemented with 20 sacks cement. Mud was again put into the hole to a depth of 40 feet where the plug was set and cemented with 10 sacks of cement.

Surface casing was cut off below ground level, and the location abandoned.

RECEIVED  
STATE CORPORATION COMMISSION  
12-21-64  
DEC 21 1964

(If additional description is necessary, use BACK of this sheet)  
Name of Plugging Contractor Tom Kat, Inc. CONSERVATION DIVISION  
Address 1125 Wichita Plaza, Wichita, Kansas Wichita, Kansas

STATE OF Kansas COUNTY OF Sedgwick, ss.  
Richard C. Davis (employee of owner) or (owner or operator) of the above-described well, being first duly sworn on oath, says: That I have knowledge of the facts, statements, and matters herein contained and the log of the above-described well as filed and that the same are true and correct. So help me God.

(Signature) [Signature]  
1125 Wichita Plaza, Wichita, Kansas  
(Address)

Subscribed and Sworn to before me this 18th day of December, 19 64  
Esther Lamon  
Notary Public.  
My commission expires Jan. 19, 1965

DRILLERS LOG  
#1 KRUG  
NW NW SE, SEC. 31-12S-14W  
RUSSELL COUNTY, KANSAS


Contractor - Tom Kat, Inc.

Commenced: 11/19/64  
Completed: 11/25/64  
Elevation: 1782 KB

From	To	Description	Remarks
0	0	212	Surface Hole
212	340	Shale & Shells	214' 8-5/8" Surf. csg. w/150 sacks cement.
840	914	Anhydrite	
914	1555	Shale & Shells	<u>Electrical Log Tops:</u>
1555	1735	Shale	
1735	1869	Lime & Shale	Tarkio Limestone 2426
1869	3020	Shale & Lime	Topeka Limestone 2693
3020	3243	Lime	Heebner Shale 2916
3280		Rotary Total Depth	Lansing 2970
			Arbuckle 3260
			Rotary Total Depth 3280

I certify to the best of my knowledge and belief, the above represents a true and accurate driller's log record of the captioned well.


RECEIVED  
STATE CORPORATION COMMISSION  
DEC 9 1964

  
Richard C. Davis, Geologist

STATE OF KANSAS  
COUNTY OF SEDGWICK

CONSERVATION DIVISION  
Wichita, Kansas

Subscribed and sworn to before me this 4th day of December, 1964.

  
Esther Lamone, Notary Public

My Commission Expires: Jan. 19, 1965