

STATE OF KANSAS
 STATE CORPORATION COMMISSION
 200 Colorado Derby Building
 Wichita, Kansas 67202

WELL PLUGGING RECORD
 K.A.R.-82-3-117

15-109-20370-00-00

TYPE OR PRINT

NOTICE: Fill out completely
 and return to Cons. Div.
 office within 30 days.

API NUMBER 15-109-20,370

LEASE NAME Peterson Reef

WELL NUMBER 1

4620 Ft. from S Section Line

4020 Ft. from E Section Line

SEC. 33 TWP. 11 RGE. 34W (E) or (W)

COUNTY Logan

Date Well Completed 3-7-85

Plugging Commenced 3-7-85

Plugging Completed 3-7-85

LEASE OPERATOR Murfin Drilling Company

ADDRESS 250 N. Water, Suite 300, Wichita, KS 67202

PHONE# (316) 267-3241 OPERATORS LICENSE NO. 6033

Character of Well D&A

(Oil, Gas, D&A, SWD, Input, Water Supply Well)

Did you notify the KCC/KDHE Joint District Office prior to plugging this well? Yes

Which KCC/KDHE Joint Office did you notify? Marion Schmidt, Hays, Ks.

Is ACO-1 filed? _____ If not, is well log attached? _____

Producing Formation _____ Depth to Top _____ Bottom _____ T.D. 5225'

Show depth and thickness of all water, oil and gas formations.

OIL, GAS OR WATER RECORDS | CASING RECORD

Formation	Content	From	To	Size	Put in	Pulled out
Surface				8-5/8"	268'	none

Describe in detail the manner in which the well was plugged, indicating where the mud fluid was placed and the method or methods used in introducing it into the hole. If cement or other plugs were used, state the character of same and depth placed, from ___ feet to ___ feet each set.

1st plug @ 2700' w/ 30 sx; 10 sx in rat hole

2nd plug @ 1620' w/ 100 sx; 10 sx in mouse hole

3rd plug @ 270' w/ 50 sx;

4th plug @ 40' w/ 10 sx;

(If additional description is necessary, use BACK of this form.)

Name of Plugging Contractor Murfin Drilling Company License No. 6033

Address 250 N. Water, Suite 300, Wichita, KS 67202

STATE OF Kansas COUNTY OF Sedgwick, ss.

Robert A. Ramseyer, Jr.

(Employee of Operator) or OPERATOR

above-described well, being first duly sworn on oath, says: That I have knowledge of the facts, statements, and matters herein contained and the log of the above-described well as filed that the same are true and correct, so help me God.

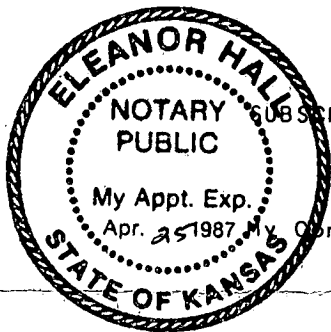
(Signature) Robert A. Ramseyer, Jr.

(Address) 250 N. Water, Suite 300

Wichita, KS 67202

27th day of March, 1985

Eleanor Hall
 Eleanor Hall Notary Public



WELL LOG

COMPANY MURFIN DRILLING COMPANY
 2501 N. Water, Suite 300
 Wichita, KS 67202

FARM PETERSON REEF NO. 1

RIG. NO. 24


TOTAL DEPTH 5225'

COMM. 2-26-85 COMP. 3-7-85

CONTRACTOR Murfin Drilling Company
 250 N. Water, Suite 300
 Wichita, KS 67202

SEC. 33 T. 11S R. 34W
 LOC. C NW NW

COUNTY Logan
 KANSAS



CASING

20 10

15 8-5/8" csg set @ 268' w/225 sx 60-40

12 6 Pozmix, 3% CC.

13 5

ELEVATION

PRODUCTION

FIGURES INDICATE BOTTOM OF FORMATIONS

Sand & Clay 215'

Shale 1260'

Sand & Shale 2830'

Shale & Shells 3385'

Shale & Lime 4775'

Lime & Shale & Sand 4875'


Lime & Shale (RTD) 5225'

RECEIVED
 STATE CORPORATION COMMISSION
 44-1985
 APR 04 1985
 CONSERVATION DIVISION
 Wichita, Kansas

State of Kansas }
 County of Sedgwick } ss:

I, Robert A. Ramseyer, Jr. of the Murfin Drilling Company

do hereby certify that the above and foregoing is a true and correct copy of the log of the Peterson Reef #1 well.



Robert A. Ramseyer, Jr.
 Robert A. Ramseyer, Jr., Agent for Opr.
 19 85

Subscribed and sworn to before me this 27 day of March

My Commission Expires: 4-25-87

Eleanor Hill
 Eleanor Hill NOTARY PUBLIC