

15-109-20225-00-00

WELL PLUGGING RECORD

Give All Information Completely  
 Make Required Affidavit

COUNTY Logan SEC. 34 TWP. 11S RGE. 34W E/W  
 Location as in quarters or footage from lines:  
 SW SW SW


Lease Owner Beren Corporation  
 Lease Name Goss Well No. 1  
 Office Address 970 Fourth Financial Ctr., Wichita, KS 67202  
 Character of Well (Completed as Oil, Gas or Dry Hole): Dry  
 Date Well Completed 3-10-82  
 Application for plugging filed 3-10-82  
 Plugging commenced 3-10-82  
 Plugging completed 3-10-82  
 Reason for abandonment of well or producing formation Dry Hole

Locate Well  
 correctly on above  
 Section Platt.

Was permission obtained from the Conservation Division or it's  
 Agent's before plugging was commenced? yes

Name of Conservation Agent who supervised plugging of this well Carl Goodrow  
 Producing formation \_\_\_\_\_ Depth to top \_\_\_\_\_ bottom \_\_\_\_\_ T.D. 4823'

Show depth and thickness of all water, oil and gas formations.

OIL, GAS OR WATER RECORDS

Casing Record

Formation	Content	From	To	Size	Put in	Pulled Out
surface				8-5/8"	326'	none

Describe in detail the manner in which the well was plugged, indicating where the mud  
 fluid was placed and the method or methods used in introducing it into the hold. If cement  
 or other plugs were used, state the character of same and depth placed, from \_\_\_\_\_ feet  
 to \_\_\_\_\_ feet for each plug set.

- 1st plug @ 1470' w/80 sx.
- 2nd plug @ 330' w/40 sx.
- 3rd plug @ 40' w/10 sx.
- 10 sx. in rat hole
- 5 sx. in mouse hole

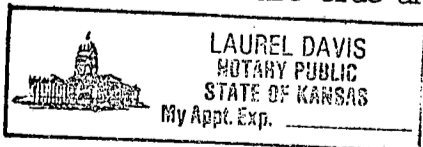
RECEIVED  
 STATE CORPORATION COMMISSION  
 3-26-1982  
 MAR 26 1982  
 CONSERVATION DIVISION  
 Wichita Kansas

(If additional description is necessary, use BACK of this sheet)

Name of Plugging Contractor Murfin Drilling Company

STATE OF KANSAS COUNTY OF SEDGWICK SS.

(employee of owner) or (owner or operator) of the  
 above-described well, being first duly sworn on oath, says: That I have knowledge of the  
 facts, statements, and matters herein contained and the log of the above-described well as  
 filed and that the same are true and correct. So help me God.



(Signature) David L. Murfin  
 David L. Murfin  
 617 Union Ctr. Bldg. (Address) Wichita, KS 67202

SUBSCRIBED AND SWORN TO before me this 23rd day of March, 19 82

My Commission expires: 12-19-84


Laurel Davis  
 Laurel Davis Notary Public.

15-109-20225-00-00  
**WELL LOG**

COMPANY Beren Corporation  
 FARM Goss NO. 1  
 RIG. NO. 23  
 TOTAL DEPTH 4823'  
 COMM. 2-20-82 COMP. 3-10-82  
 CONTRACTOR Murfin Drilling Company

SEC. 34 T. 11S R. 34W  
 LOC. SW SW SW

COUNTY Logan  
 KANSAS



CASING	
20	10
15	8 -5/8" csg. set @ 326' w/275 sx. 60-40 Sunset
12	6
13	5

PRODUCTION

FIGURES INDICATE BOTTOM OF FORMATIONS

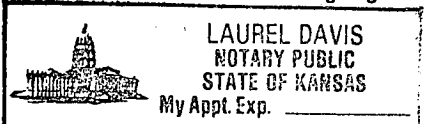
226'	surface sand
326'	shale
2595'	shale & sand
2616'	anhydrite
2875'	shale & sand
4823'	lime & shale

**RECEIVED**  
 STATE CORPORATION COMMISSION  
 3-26-1982  
 MAR 26 1982  
 CONSERVATION DIVISION  
 Wichita Kansas

State of KANSAS  
 County of SEDGWICK } ss:

I, David L. Murfin, Drlg. Mgr. of the Murfin Drilling Company

upon oath state that the above and foregoing is a true and correct copy of the log of the Goss #1 well.



*David L. Murfin*  
 David L. Murfin, Drilling Manager

Subscribed and sworn to before me this 23rd day of March 19 82

My Commission Expires: 12-19-84

*Laurel Davis*  
 Laurel Davis NOTARY PUBLIC