

STATE OF KANSAS  
STATE CORPORATION COMMISSION

15-199-20028-00-00

WELL PLUGGING RECORD

Give All Information Completely  
Make Required Affidavit  
Mail or Deliver Report to  
Conservation Division  
State Corporation Comm.  
245 North Water  
Wichita, KS 67202

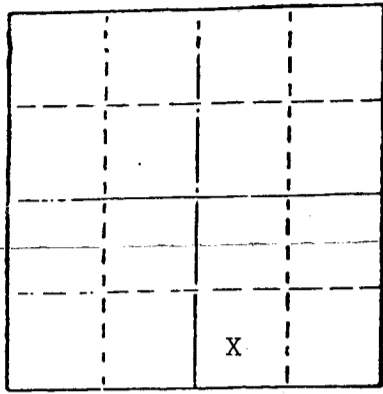
Wallace County. Sec. 4 Twp. 11S Rge. 40 #/W  
Location as "NE/CNW $\frac{1}{4}$ SW $\frac{1}{4}$ " or footage from lines  
660' from South line; 1,980' from East line  
Lease Owner Juanita M. and Leonard M. Thompson  
Lease Name Thompson Well No. 1

Office Address 1675 Broadway, #2770, Denver, Colorado 80202  
Character of Well (Completed as Oil, Gas or Dry Hole)  
Dry Hole

Date Well completed October 18, 1980  
Application for plugging filed June 24, 1983  
Application for plugging approved September 22, 1983  
Plugging commenced September 22, 1983  
Plugging completed September 22, 1983

Reason for abandonment of well or producing formation  
Non Productive  
If a producing well is abandoned, date of last production 19

Was permission obtained from the Conservation Division or its agents before plugging was commenced? Yes



Locate well correctly on above Section Plot

Name of Conservation Agent who supervised plugging of this well Carl Goodrow  
Producing formation Niobrara Depth to top 891 Bottom 960 Total Depth of Well 15,180'  
Show depth and thickness of all water, oil and gas formations. PBD 1,083

OIL, GAS OR WATER RECORDS

CASING RECORD

FORMATION	CONTENT	FROM	TO	SIZE	PUT IN	PULLED OUT
Niobrara	Water	891'	960'	8 5/8"	215'	0
				4 1/2"	1,083'	0

Describe in detail the manner in which the well was plugged, indicating where the mud fluid was placed and the method or methods used in introducing it into the hold. If cement or other plugs were used, state the character of same and depth placed, from G.L. feet to 960 feet for each plug set.

Rig up Halliburton Cementers. Mix and pump 75 sacks 50/50 PozMix, 6% Gel, 3% C.C. down 4 1/2" O.D. casing. Did not encounter any pressure. On slight vacuum after pumping slurry. Cut 8 5/8" and 4 1/2" off 4' below G.L. Filled top of 4 1/2 and 8 5/8 with two sacks cement. Back filled hole. Levelled location.

(If additional description is necessary, use BACK of this sheet)

Name of Plugging Contractor Halliburton License No. 5287

STATE OF Colorado COUNTY OF Denver, ss.  
Gilbert Sperling (employee of owner) of the above-described well, being first duly sworn on oath, says: That I have knowledge of the facts, statements, and matters herein contained and the log of the above-described well as filed and that the same are true and correct. So help me God.

(Signature) Gilbert Sperling  
Box 328, Fort Lupton, Colorado 80621  
(Address)

SUBSCRIBED AND SWORN TO before me this third day of October, 1983.

My commission expires


My Commission expires January 30, 1985

C. A. Ebert

Notary Public.

RECEIVED  
STATE CORPORATION COMMISSION  
10-6-1983  
OCT 6 1983

CONSERVATION DIVISION  
Wichita, Kansas



# WELL LOG

15-199-20028-00-00

COMPANY Nielson Enterprises Inc.

FARM Thompson NO. 1

TOTAL DEPTH 5180'

CONM. 11/23/78 COMP. 12/11/78  
10/18/80

CONTRACTOR Rains & Williamson Oil Co., Inc.

CASING 8 5/8" set @ 215'  
4 1/2" set @ 1083'

SEC. 4 T. 11S R. 40W

LOC. 660' FSL  
1980' FEL

COUNTY Wallace

		X	

ELEVATION 3685' Grd.


PRODUCTION No.

FIGURES INDICATE BOTTOM OF FORMATIONS

Anhydrite	2712'
Lansing - KC	4648'
Cherokee	5024'
Morrow	5152'
Miss.	5180' TD

State of Colorado }  
County of Denver }

COMMISSION  
8-1-1983  
AUG 01 1983  
CONSERVATION DIVISION  
Wichita, Kansas



I, J.D. Cranor of Nielson Enterprises Inc.

upon oath state the above and foregoing is a true and correct copy of the log of the Thompson #1 well

*J.D. Cranor*  
J.D. Cranor, Vice President

Subscribed and sworn to before me this 24th day of June 1983

My Commission expires January 30, 1985

*[Signature]*  
NOTARY PUBLIC