

15-199-20026-00-00


STATE OF KANSAS
STATE CORPORATION COMMISSION

WELL PLUGGING RECORD

Give All Information Completely
Make Required Affidavit
Mail or Deliver Report to
Conservation Division
State Corporation Comm.
245 North Water
Wichita, KS 67202

Wallace County. Sec. 26 Twp 11S Rge 40W E/W
Location as "NE/CNW $\frac{1}{4}$ SW $\frac{1}{4}$ " or footage from lines

SE SE
Lease Owner Pickrell Drilling Co.
Lease Name Mills G Well No. 1
Office Address Litwin Bldg., Suite 205, Wichita, Kansas 67202
Character of Well (Completed as Oil, Gas or Dry Hole) Dry Hole



Locate well correctly on above
Section Plat

Date Well completed 5-25 1978
Application for plugging filed 5-25 1978
Application for plugging approved 5-25 1978
Plugging commenced 5-25 1978
Plugging completed 5-25 1978
Reason for abandonment of well or producing formation Dry Hole

If a producing well is abandoned, date of last production 19

Was permission obtained from the Conservation Division or its agents before plugging was commenced? Yes

Name of Conservation Agent who supervised plugging of this well Gil Bottbayer
Producing formation _____ Depth to top _____ Bottom _____ Total Depth of Well _____
Show depth and thickness of all water, oil and gas formations.

OIL, GAS OR WATER RECORDS

CASING RECORD

FORMATION	CONTENT	FROM	TO	SIZE	PUT IN	PULLED OUT
Surface pipe		0	326	8 5/8"	326	None

Describe in detail the manner in which the well was plugged, indicating where the mud fluid was placed and the method or methods used in introducing it into the hold. If cement or other plugs were used, state the character of same and depth placed, from _____ feet to _____ feet for each plug set.

- Filled hole with heavy mud.
- #1 plug set @ 1700' with 70 sks. cement.
- #2 plug set @ 300' with 20 sks. cement.
- #3 plug set @ 40' with 10 sks. cement.

RECEIVED
STATE CORPORATION COMMISSION
6-2-1978
JUN 02 1978
CONSERVATION DIVISION
Wichita, Kansas

(If additional description is necessary, use BACK of this sheet)

Name of Plugging Contractor Blue Goose Drilling Co., Inc.

STATE OF Kansas COUNTY OF Barton ss.
George E. Miller, Jr.


(employee of owner) or (owner or operator) of the above-described well, being first duly sworn on oath, says: That I have knowledge of the facts, statements, and matters herein contained and the log of the above-described well as filed and that the same are true and correct. So help me God.

(Signature) George E. Miller, Jr.
(Address) _____

Subscribed and sworn to before me this 31st day of May, 1978

My commission expires 8-1-81

Mary Ann Schwamborn
Notary Public.



15-199-20026-00-00

WELL LOG
MILLS G #1
SE SE 26-11S-40W
Wallace County, Kansas

Name of Operator: Pickrell Drilling Co.
Litwin Bldg., Suite 205
Wichita, Kansas 67202

Date Completed: May 25, 1978


FROM	TO	
0	134	Surface sand
134	2310	Sand and shale
2310	2345	Shale
2345	2857	Shale and sand
2857	2894	Anhydrite
2894	3395	Shale and sand
3395	3561	Shale and lime
3561	3771	Shale
3771	5228	Shale and lime
5228	5267	Lime
5267	5375	Shale and lime
5375		Total Depth

RECEIVED
STATE CONSERVATION DIVISION
6-2-1978
JUN 02 1978
CONSERVATION DIVISION
Wichita, Kansas

STATE OF KANSAS

COUNTY OF BARTON ss

George E. Miller, Jr., President of Blue Goose Drilling Co., Inc.
being first duly sworn on oath says: That I have knowledge of the facts,
statements and matters herein contained and the log of the above described well as
filed and that the same are true and correct.


George E. Miller, Jr.

Subscribed and sworn before me this 30th day of May, 1978.


Notary Public Barton County

My Commission Expires 8-1-81

