


STATE OF KANSAS
STATE CORPORATION COMMISSION

WELL PLUGGING RECORD

Give All Information Completely
Make Required Affidavit
Mail or Deliver Report to
Conservation Division
State Corporation Comm.
245 North Water
Wichita, KS 67202

Wallace County, Sec. 35 Twp. 11S Rge. 40W E/W
Location as "NE/CNW $\frac{1}{4}$ SW $\frac{1}{4}$ " or footage from lines
C NW NW
Lease Owner F & M Oil Company
Lease Name Mills Ranch Well No. 1
Office Address 422 Union Center, Wichita, KS 67202
Character of Well (Completed as Oil, Gas or Dry Hole)



Locate well correctly on above
Section Plat

Dry Hole
Date Well completed December 1 1980
Application for plugging filed December 1 1980
Application for plugging approved December 1 1980
Plugging commenced December 1 1980
Plugging completed December 1 1980
Reason for abandonment of well or producing formation
No commercial quantity of oil or gas encountered.
If a producing well is abandoned, date of last production 19

Was permission obtained from the Conservation Division or
its agents before plugging was commenced? Yes

Name of Conservation Agent who supervised plugging of this well Myron Balthazor
Producing formation Depth to top Bottom Total Depth of Well X
Show depth and thickness of all water, oil and gas formations.

OIL, GAS OR WATER RECORDS

CASING RECORD

FORMATION	CONTENT	FROM	TO	SIZE	PUT IN	PULLED OUT

Describe in detail the manner in which the well was plugged, indicating where the mud fluid
was placed and the method or methods used in introducing it into the hold. If cement or other
plugs were used, state the character of same and depth placed, from feet to
feet for each plug set.

T.D. 5470'
Set 1st Plug @ 1700' with 70 sx.
Set 2nd Plug @ 300' with 20 sx.
Set 3rd Plug @ 40' Solid Bridge with 10 sx.
Rathole 5 sx. 50/50 posmix, 6% gel.

Plug was down @ 5:00 p.m., 11/30/80.
State Plugger - Myron Balthazar.

(If additional description is necessary, use BACK of this sheet)

Name of Plugging Contractor Abercrombie Drilling, Inc.

12-15-1980
DEC 15 1980


STATE OF Kansas COUNTY OF Sedgwick CONSERVATION DIVISION
Jack L. Partridge, Asst. Sec./Treas. (employee of owner) or (owner or operator)
of the above-described well, being first duly sworn on oath, says: That I have knowledge of
the facts, statements, and matters herein contained and the log of the above-described well
as filed and that the same are true and correct. So help me God.

(Signature) Jack L. Partridge
801 Union Center, Wichita, KS 67202
(Address)

SUBSCRIBED AND SWORN TO before me this 10th day of December, 19 80

Jeanette A. Metheny
Jeanette A. Metheny Notary Public.

My commission expires 08-18-84



15-199-20037-00-00

CONTRACTOR'S WELL LOG

OPERATOR:	F & M Oil Company
CONTRACTOR:	Abercrombie Drilling, Inc.
WELL NAME:	MILLS RANCH #1
LOCATION:	C NW NW, Section 35-11S-40W Wallace County, Kansas
SPUD DATE:	11/19/80
COMPLETION DATE:	12/01/80

0	325	Surface Clay, Sand & Shale
325	477	Shale & Sand
477	750	Shale
750	2318	Shale & Sand
2318	2380	Shale
2380	2966	Shale & Sand
2966	3000	Anhydrite
3000	3543	Shale
3543	4428	Shale & Lime
4428	4658	Lime
4658	4837	Lime & Shale
4837	4962	Lime
4962	4995	Lime & Shale
4995	5030	Lime
5030	5095	Lime & Sand
5095	5126	Lime
5126	5219	Lime & Shale
5219	5376	Lime
5376	5456	Lime & Shale
5456	5470	Lime

Spud hole @ 4:00 p.m., 11/18/80. Drilled 325' of a 12 1/4" hole. Ran 8 jts. of 8 5/8" 20# casing (tally 315.49') Set @ 323'. Cemented with 225 sx. of 60/40 posmix, 3% c.c., 2% gel. Cement by Sun Cement. Plug was down @ 9:00 p.m., 11/18/80.

T.D. 5470'. 1st Plug @ 1700' with 70 sx.; 2nd Plug set at 300' with 20 sx.; 3rd Plug set @ 40' solid bridge with 10 sx. Rathole 5 sx. 50/50 posmix, 6% gel, Plug was down @ 5:00 p.m., 11/30/80. State Plugger - Myron Balthazar.

SAMPLE TOPS:

Anhydrite 2966'
B/Anhydrite 3000'


STATE OF KANSAS)
) SS
COUNTY OF SEDGWICK)

DEC 15 1980
12-15-1980
CONSERVATION DIVISION
Wichita, Kansas

Jack L. Partridge, Assistant Secretary/Treasurer of Abercrombie Drilling, Inc., does hereby state that the above and foregoing is a true and correct copy of the log of the MILLS RANCH #1, C NW NW, Section 35-11S-40W, Wallace County, Kansas.

ABERCROMBIE DRILLING, INC.

BY: Jack L. Partridge
Jack L. Partridge, Asst. Sec./Treas



Subscribed and sworn to before me, a Notary Public, in and for the aforesaid county and state as of this 10th day of December, 1980.

Jeanette A. Metheny
Jeanette A. Metheny, Notary Public